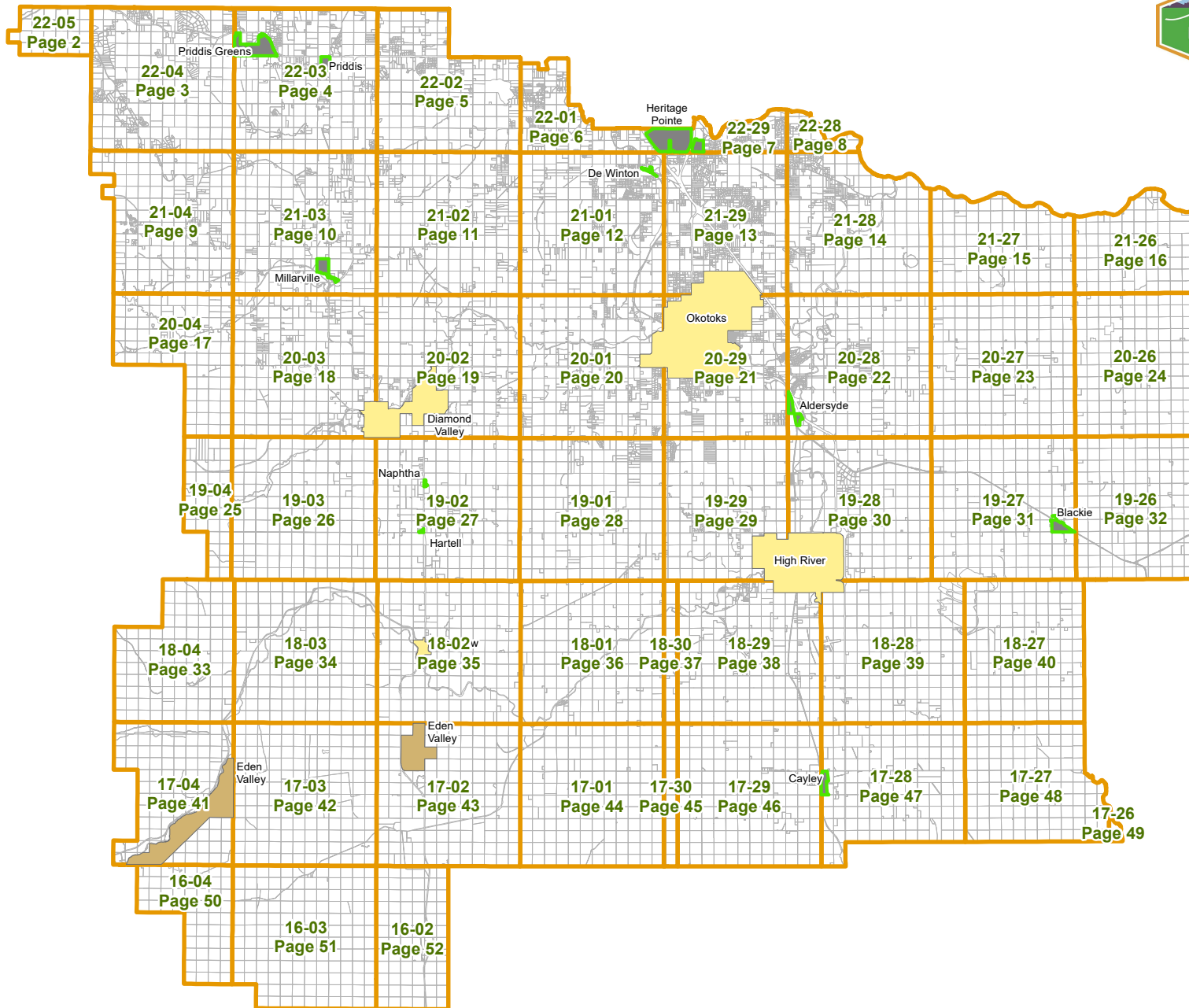


2024 Land Use Page Index Map



Click on a Township to see Page





Page Numbers

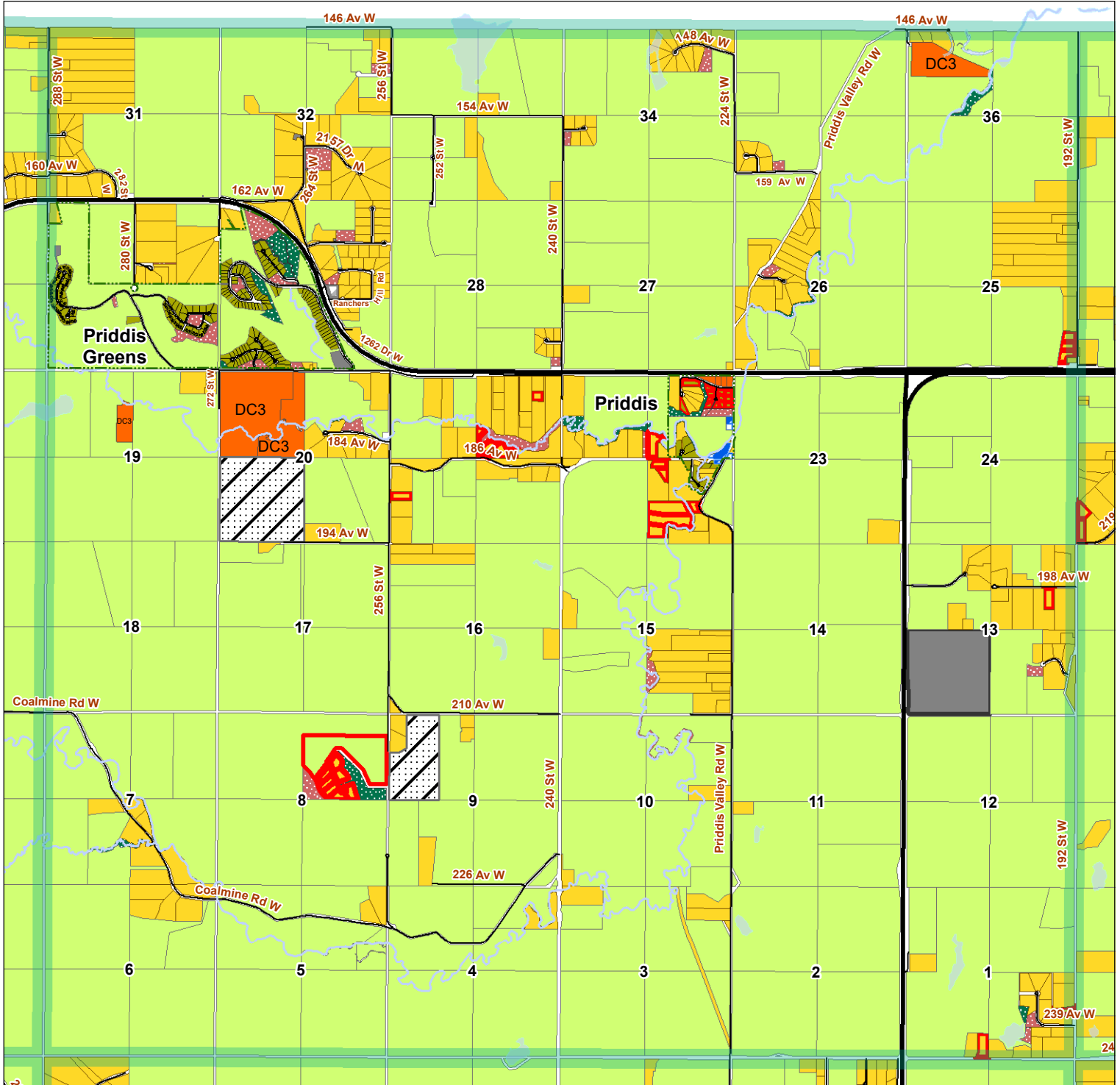
3	4	5					
9	10	11	12	13	14	15	16
17	18	19	20	21	22	23	24
	26	27	28	29	30	31	32
33	34	35	36	38	39	40	
41	42	43	44	46	47	48	
	51						

- Legend**
- County Roads
 - Highways
 - A- Agricultural
 - AA- Agricultural Sub A
 - CR- Country Residential
 - DC - Direct Control

This map is compiled by the Foothills County. Reproduction, in whole or in part, is prohibited without express permission from the Foothills County. Foothills County provides this information in good faith, but provides no warranty, nor accepts any liability arising from incorrect, incomplete or misleading information, or its improper use.

Data Sources Include Municipal Records and AltaLIS.
© Foothills County 2023





Page Numbers

3	4	5			
9	10	11	12	13	14
	15	16			
17	18	19	20	21	22
	23	24			
26	27	28	29	30	31
	32				
33	34	35	36	38	39
	40				
41	42	43	44	46	47
	48				
51					

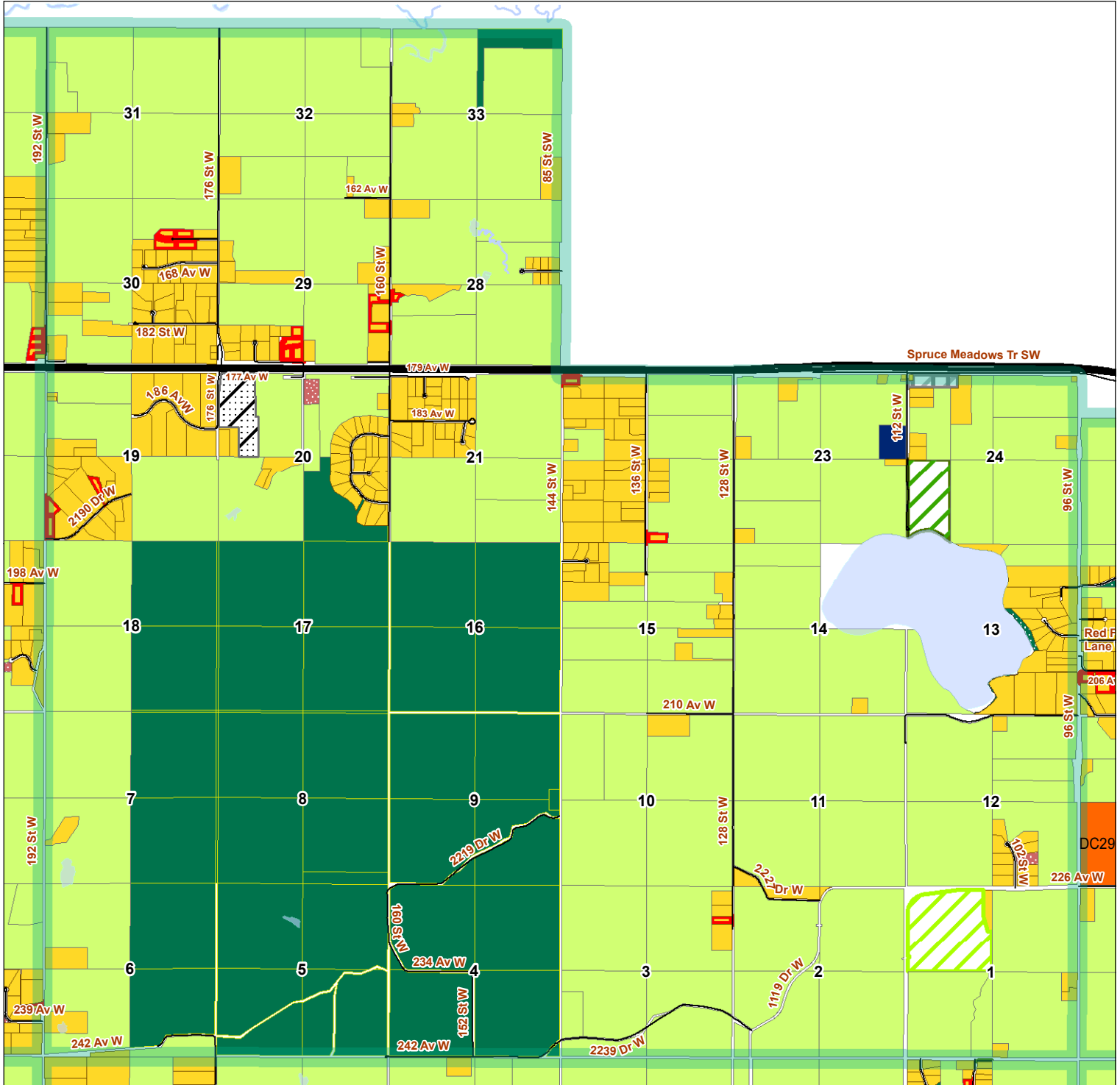
Legend

- County Roads
- Highways
- ▨ In Transition
- A- Agricultural
- AA- Agricultural Sub A
- CMC- Community Commercial
- CR- Country Residential
- CRA- Country Residential Sub A
- DC - Direct Control
- ER- Environmental Reserve
- FPJ-Federal/ Provincial District
- MR- Municipal Reserve
- PUL- Public Utility
- RC- Residential Community District
- RCA- Residential Community Sub-district "A"
- SD- Service District

This map is compiled by the Foothills County. Reproduction, in whole or in part, is prohibited without express permission from the Foothills County. Foothills County provides this information in good faith, but provides no warranty, nor accepts any liability arising from incorrect, incomplete or misleading information, or its improper use.

Data Sources Include Municipal Records and AltaLIS.
© Foothills County 2023





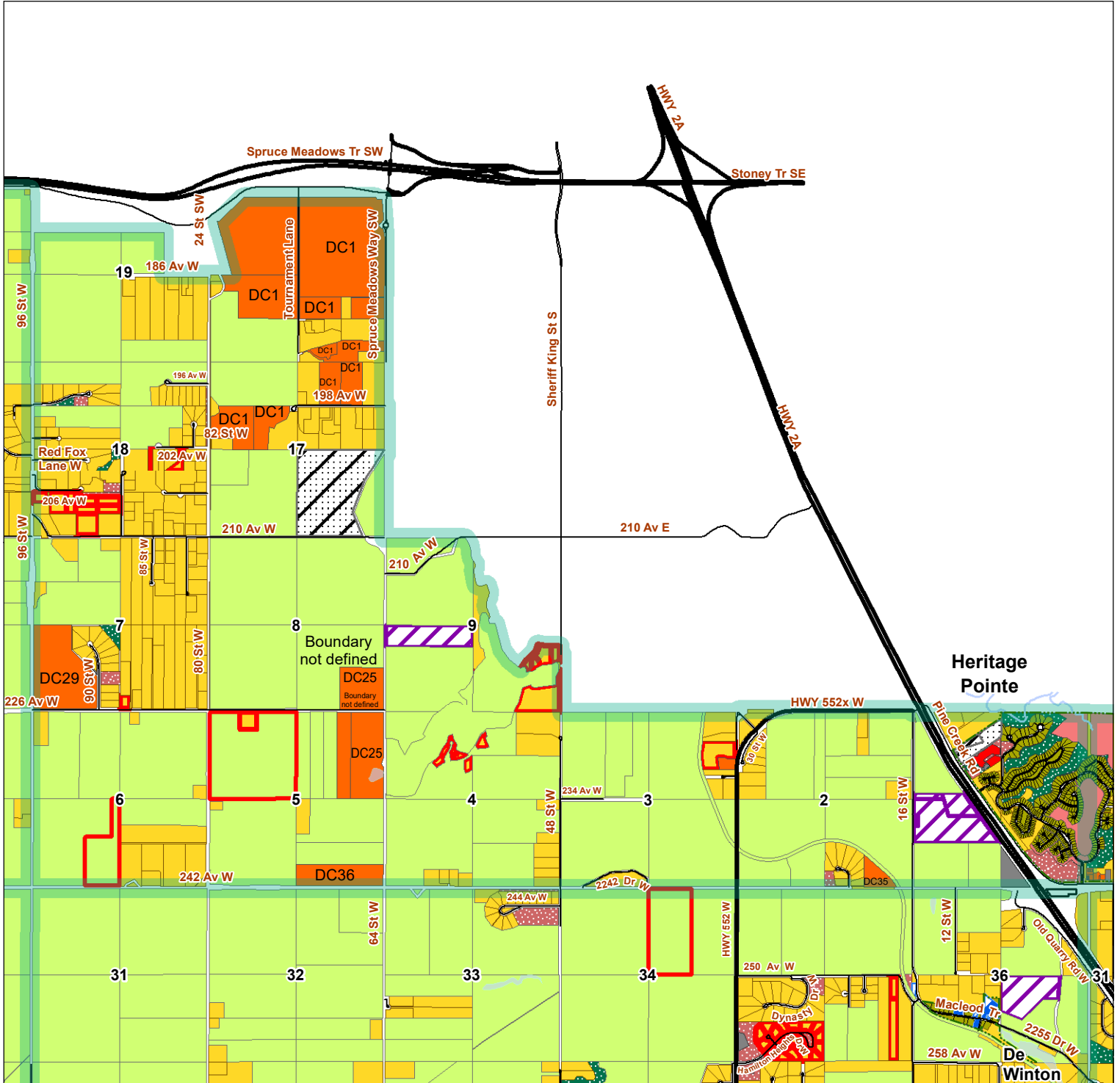
Page Numbers

3	4	5			
9	10	11	12	13	14
17	18	19	20	21	22
	23	24			
26	27	28	29	30	31
	32				
33	34	35	36	38	39
	40				
41	42	43	44	46	47
	48				
51					

- Legend**
- County Roads
 - Highways
 - ▨ In Transition
 - A- Agricultural
 - AB- Agriculture Business
 - CR- Country Residential
 - CRA- Country Residential Sub A
 - DC - Direct Control
 - ER- Environmental Reserve
 - EP- Environmental Protection
 - OS- Open Space
 - MR- Municipal Reserve
 - SD- Service District
 - SR- School Reserve

This map is compiled by the Foothills County. Reproduction, in whole or in part, is prohibited without express permission from the Foothills County. Foothills County provides this information in good faith, but provides no warranty, nor accepts any liability arising from incorrect, incomplete or misleading information, or its improper use.

Data Sources Include Municipal Records and AltaLIS.
© Foothills County 2023



Page Numbers

3	4	5	6	7	8	9	
9	10	11	12	13	14	15	16
17	18	19	20	21	22	23	24
26	27	28	29	30	31	32	33
34	35	36	38	39	40	41	42
43	44	46	47	48	49	50	51

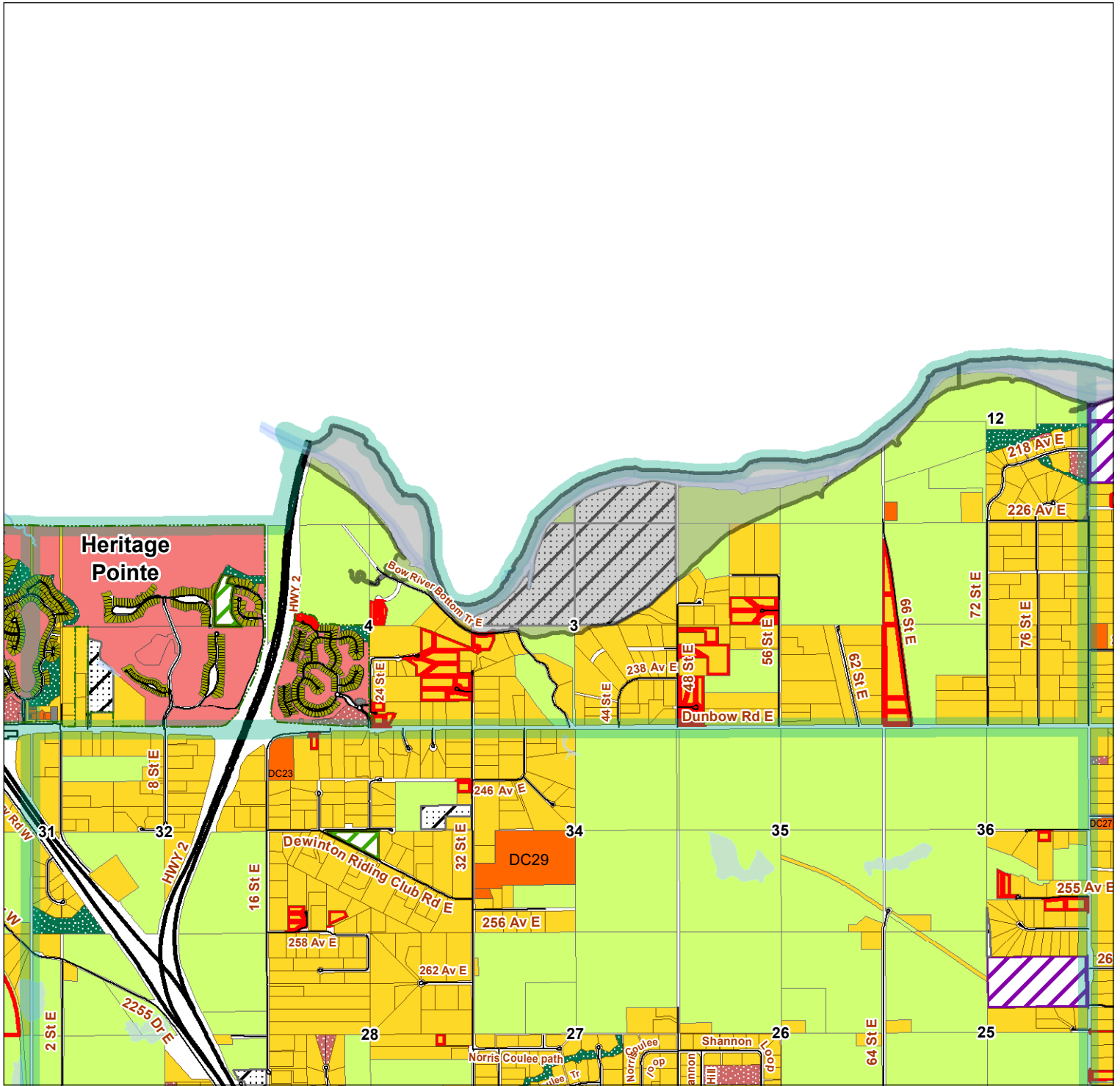
Legend

- County Roads
- Highways
- ▨ In Transition
- NA - Not Applicable
- A- Agricultural
- AA- Agricultural Sub A
- CMC- Community Commercial
- CR- Country Residential
- CRA- Country Residential Sub A
- DC - Direct Control
- ER- Environmental Reserve
- INR- Natural Resource Extraction
- MR- Municipal Reserve
- REC- Recreation
- PUL- Public Utility
- RC- Residential Community District
- RCA- Residential Community Sub-district "A"

This map is compiled by the Foothills County. Reproduction, in whole or in part, is prohibited without express permission from the Foothills County. Foothills County provides this information in good faith, but provides no warranty, nor accepts any liability arising from incorrect, incomplete or misleading information, or its improper use.

Data Sources Include Municipal Records and AltaLIS.
© Foothills County 2023





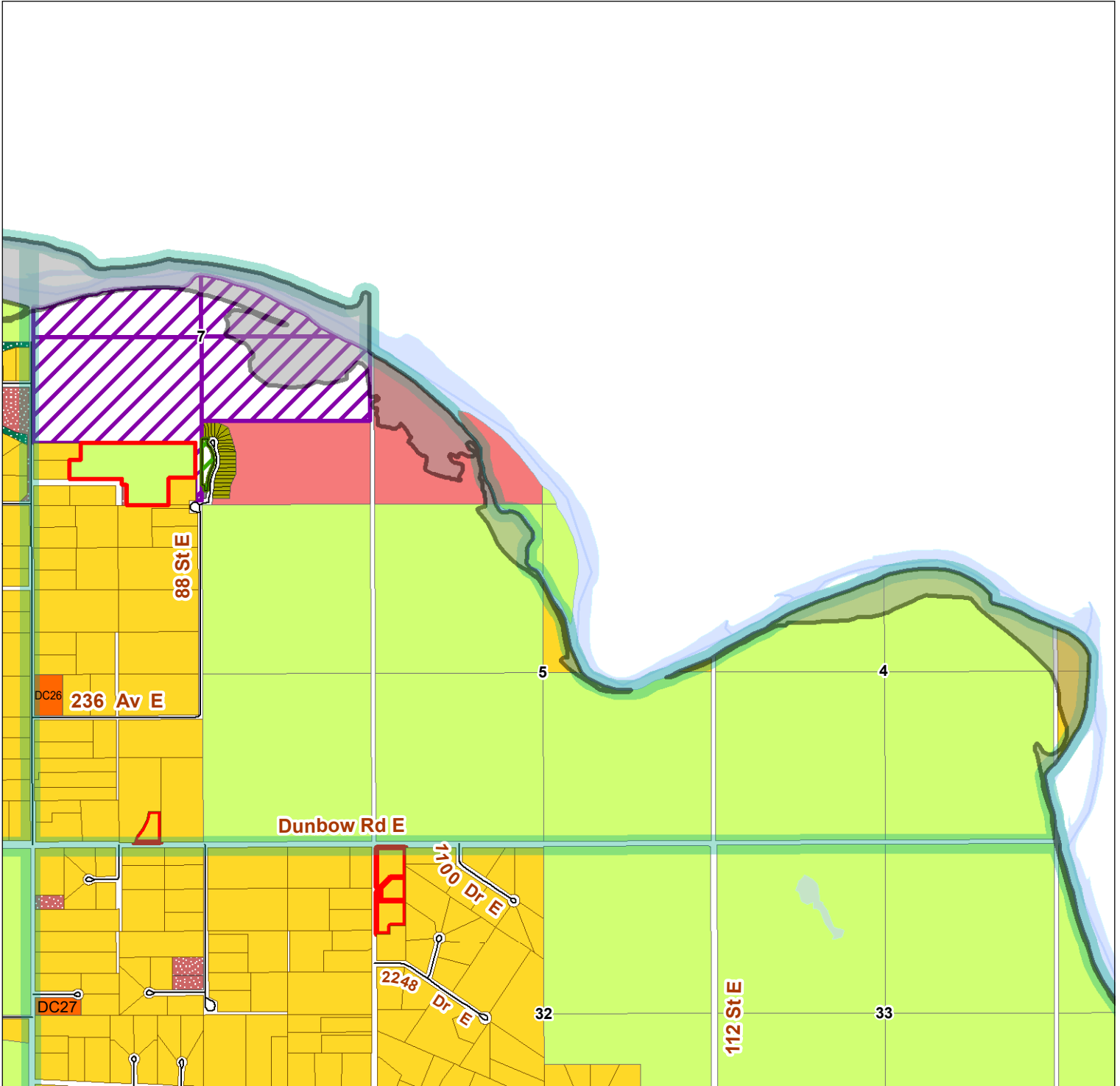
Page Numbers

3	4	5			
9	10	11	12	13	14
17	18	19	20	21	22
26	27	28	29	30	31
33	34	35	36	38	39
41	42	43	44	46	47
	51				

- Legend**
- Flood Hazard Protection District
 - County Roads
 - Highways
 - In Transition
 - NA - Not Applicable
 - A- Agricultural
 - AA- Agricultural Sub A
 - CR- Country Residential
 - CRA- Country Residential Sub A
 - DC - Direct Control
 - ER- Environmental Reserve
 - OS- Open Space
 - INR- Natural Resource Extraction
 - MR- Municipal Reserve
 - REC- Recreation
 - PUL- Public Utility
 - RC- Residential Community District
 - RCA- Residential Community Sub-district "A"

This map is compiled by the Foothills County. Reproduction, in whole or in part, is prohibited without express permission from the Foothills County. Foothills County provides this information in good faith, but provides no warranty, nor accepts any liability arising from incorrect, incomplete or misleading information, or its improper use.

Data Sources Include Municipal Records and AltaLIS.
© Foothills County 2023



Page Numbers

3	4	5			
9	10	11	12	13	14
17	18	19	20	21	22
26	27	28	29	30	31
33	34	35	36	38	39
41	42	43	44	46	47
	51				

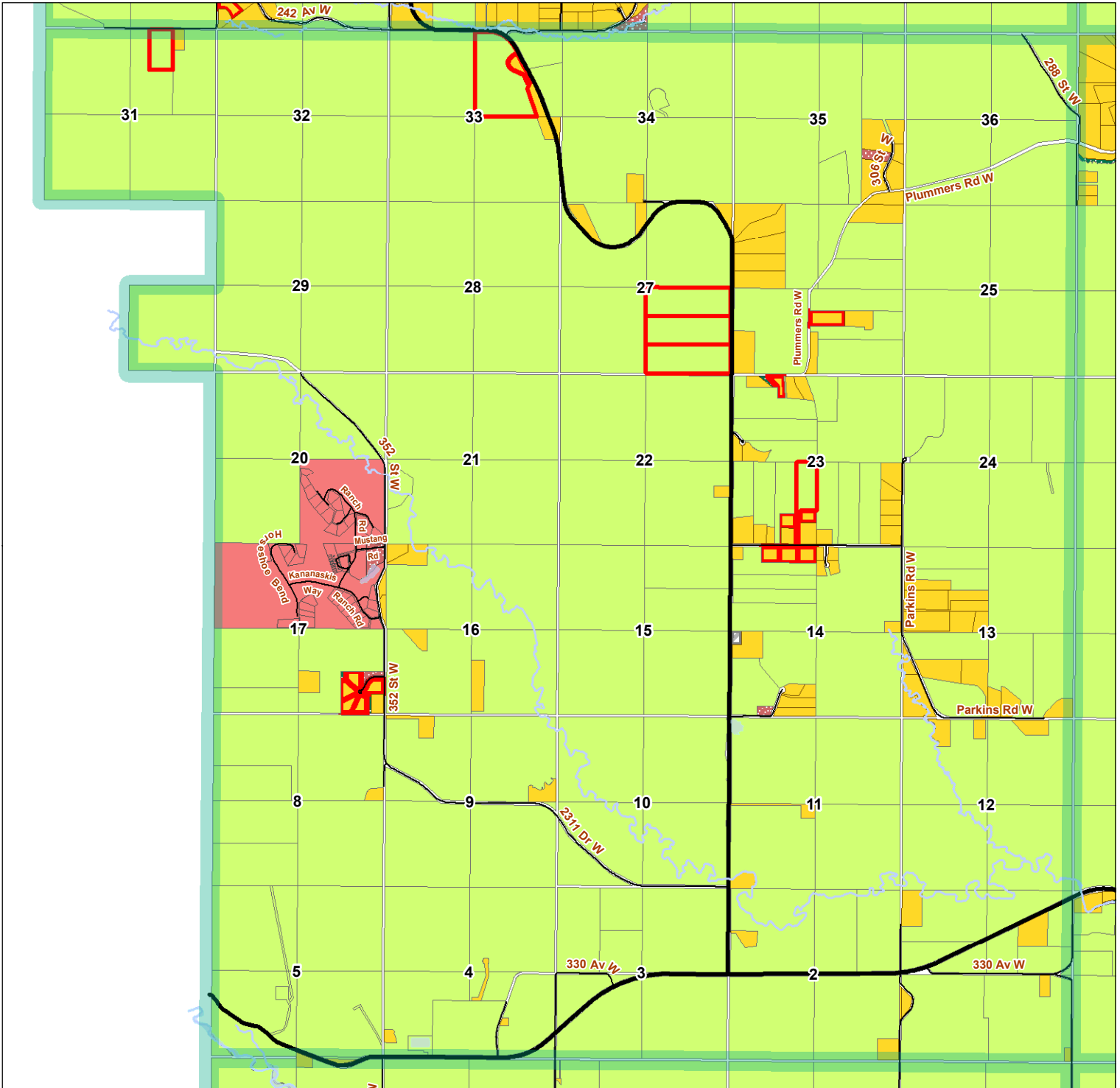
Legend

- Flood Hazard Protection District
- INR- Natural Resource Extraction
- County Roads
- MR- Municipal Reserve
- A- Agricultural
- AA- Agricultural Sub A
- CR- Country Residential
- CRA- Country Residential Sub A
- DC - Direct Control
- ER- Environmental Reserve
- OS- Open Space
- REC- Recreation
- PUL- Public Utility
- RC- Residential Community District

This map is compiled by the Foothills County. Reproduction, in whole or in part, is prohibited without express permission from the Foothills County. Foothills County provides this information in good faith, but provides no warranty, nor accepts any liability arising from incorrect, incomplete or misleading information, or its improper use.

Data Sources Include Municipal Records and AltaLIS.
© Foothills County 2023





Page Numbers

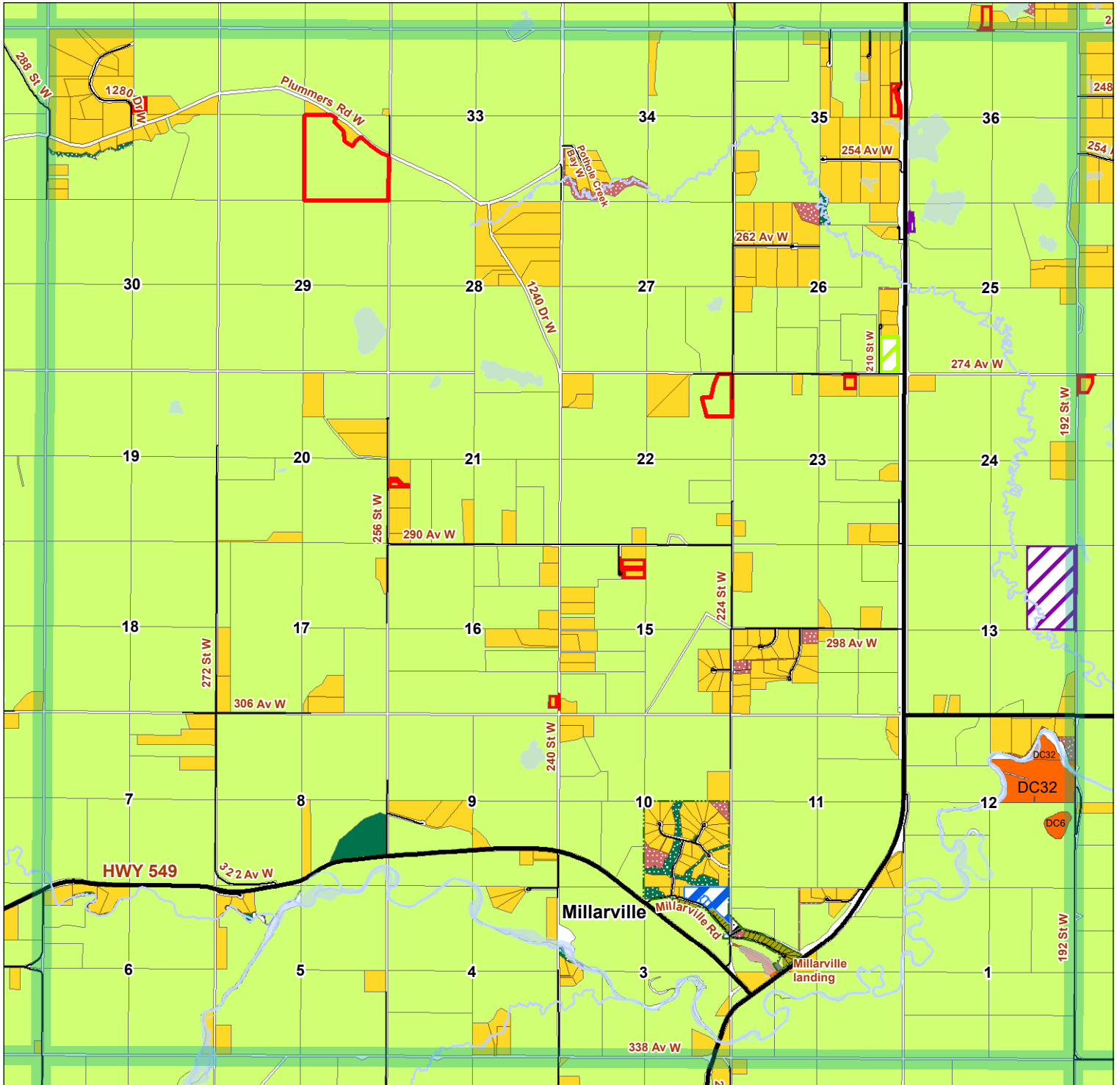
3	4	5					
9	10	11	12	13	14	15	16
17	18	19	20	21	22	23	24
	26	27	28	29	30	31	32
33	34	35	36	38	39	40	
41	42	43	44	46	47	48	
	51						

- Legend**
- County Roads
 - Highways
 - A- Agricultural
 - AA- Agricultural Sub A
 - CR- Country Residential
 - CRA- Country Residential Sub A
 - ER- Environmental Reserve
 - MR- Municipal Reserve
 - REC- Recreation
 - SD- Service District

This map is compiled by the Foothills County. Reproduction, in whole or in part, is prohibited without express permission from the Foothills County. Foothills County provides this information in good faith, but provides no warranty, nor accepts any liability arising from incorrect, incomplete or misleading information, or its improper use.

Data Sources Include Municipal Records and AltaLIS.
© Foothills County 2023





Page Numbers

3	4	5			
9	10	11	12	13	14
17	18	19	20	21	22
	26	27	28	29	30
	33	34	35	36	38
	41	42	43	44	46
		51			

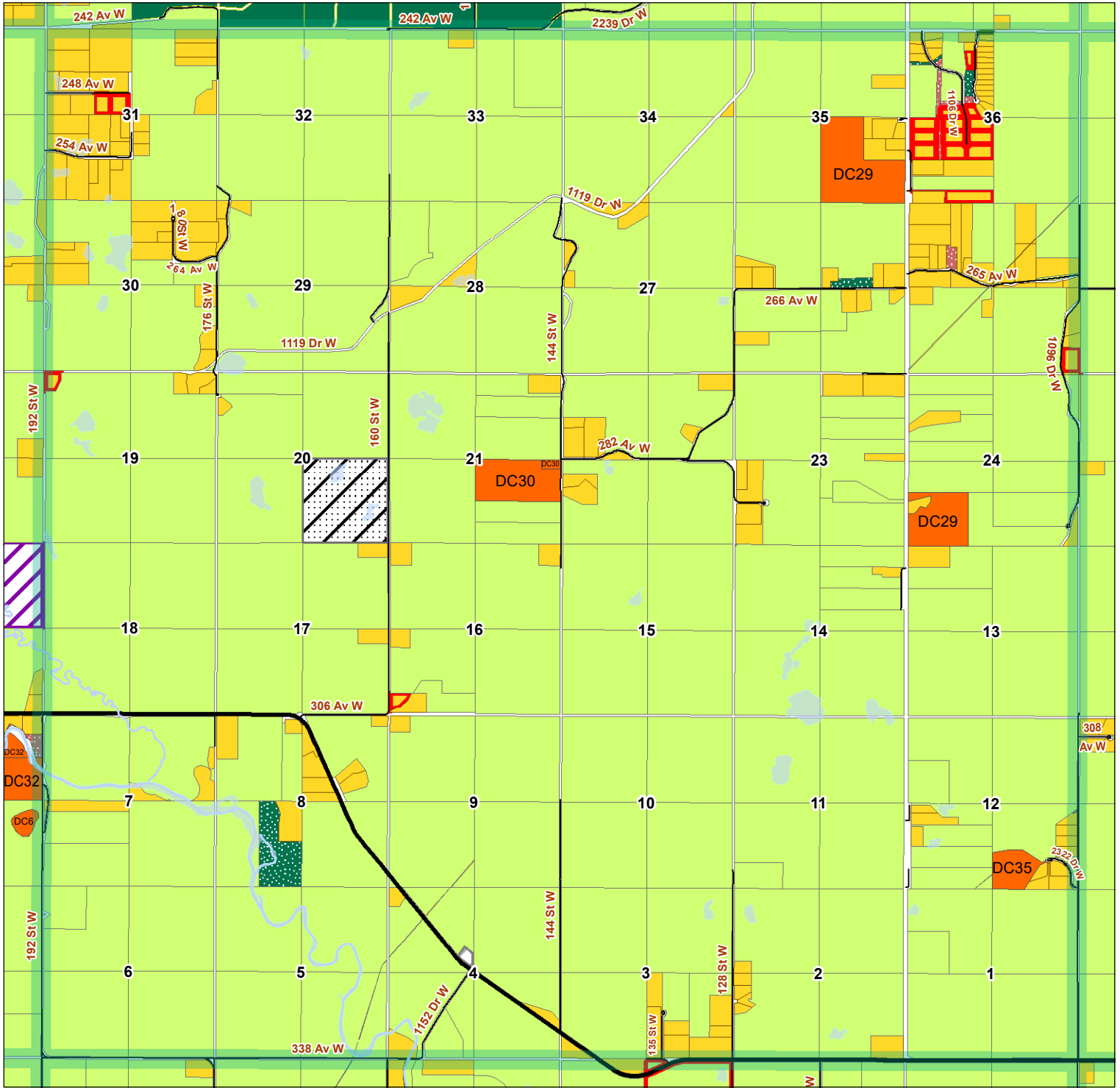
Legend

- County Roads
- Highways
- ▨ In Transition
- A- Agricultural
- AA- Agricultural Sub A
- AB- Agriculture Business
- CMC- Community Commercial
- CR- Country Residential
- CRA- Country Residential Sub A
- DC - Direct Control
- ER- Environmental Reserve
- EP- Environmental Protection
- OS- Open Space
- INR- Natural Resource Extraction
- MR- Municipal Reserve
- PUL- Public Utility
- RC- Residential Community District

This map is compiled by the Foothills County. Reproduction, in whole or in part, is prohibited without express permission from the Foothills County. Foothills County provides this information in good faith, but provides no warranty, nor accepts any liability arising from incorrect, incomplete or misleading information, or its improper use.

Data Sources Include Municipal Records and AltaLIS.
© Foothills County 2023





Page Numbers

3	4	5			
9	10	11	12	13	14
17	18	19	20	21	22
	26	27	28	29	30
	33	34	35	36	38
	41	42	43	44	46
		51			

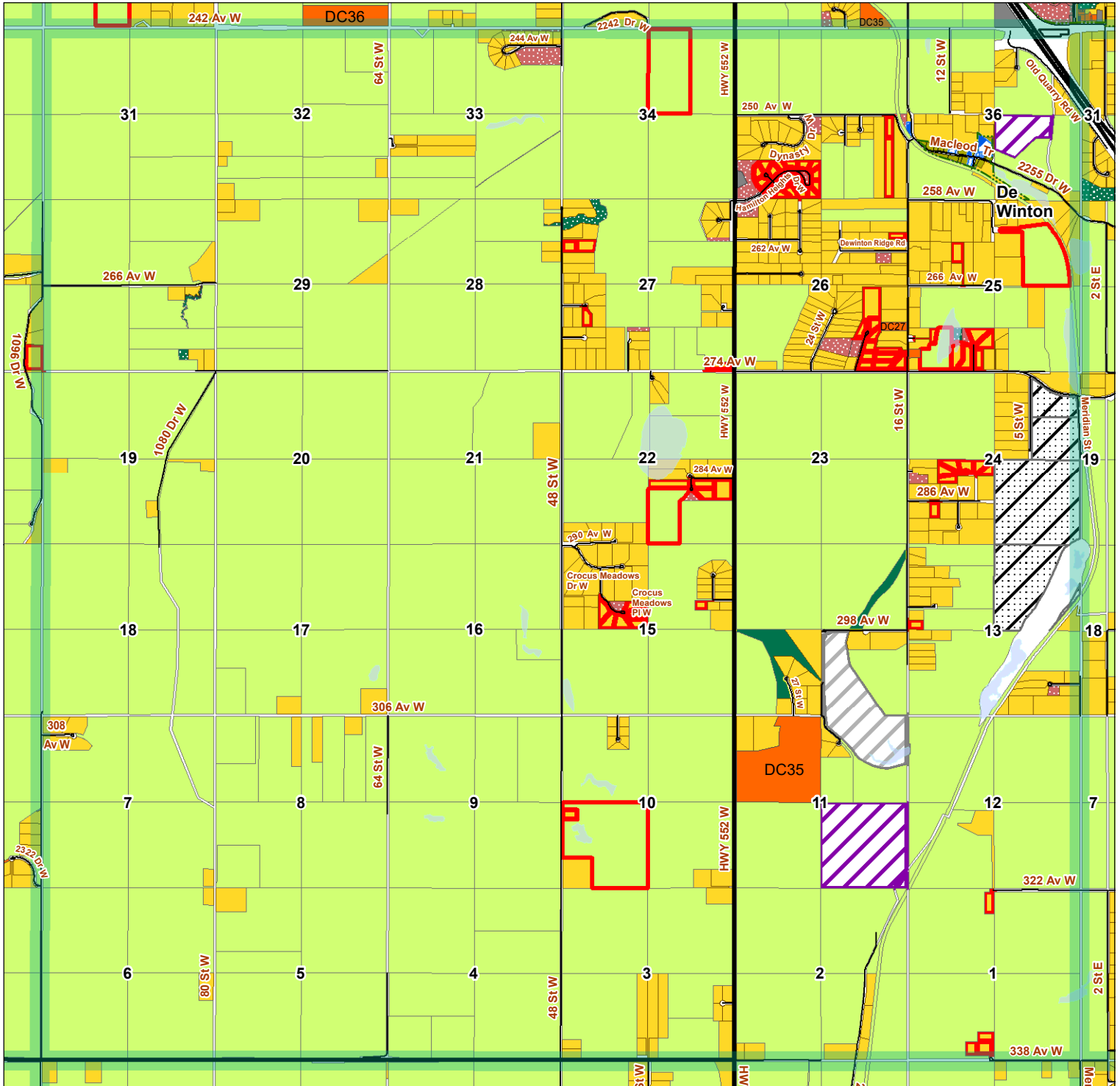
Legend

- County Roads
- Highways
- ▨ In Transition
- A- Agricultural
- AA- Agricultural Sub A
- CR- Country Residential
- CRA- Country Residential Sub A
- DC - Direct Control
- ER- Environmental Reserve
- EP- Environmental Protection
- OS- Open Space
- INR- Natural Resource Extraction
- MR- Municipal Reserve
- PUL- Public Utility
- SD- Service District

This map is compiled by the Foothills County. Reproduction, in whole or in part, is prohibited without express permission from the Foothills County. Foothills County provides this information in good faith, but provides no warranty, nor accepts any liability arising from incorrect, incomplete or misleading information, or its improper use.

Data Sources Include Municipal Records and AltaLIS.
© Foothills County 2023





Page Numbers

3	4	5					
9	10	11	12	13	14	15	16
17	18	19	20	21	22	23	24
26	27	28	29	30	31	32	
33	34	35	36	38	39	40	
41	42	43	44	46	47	48	
51							

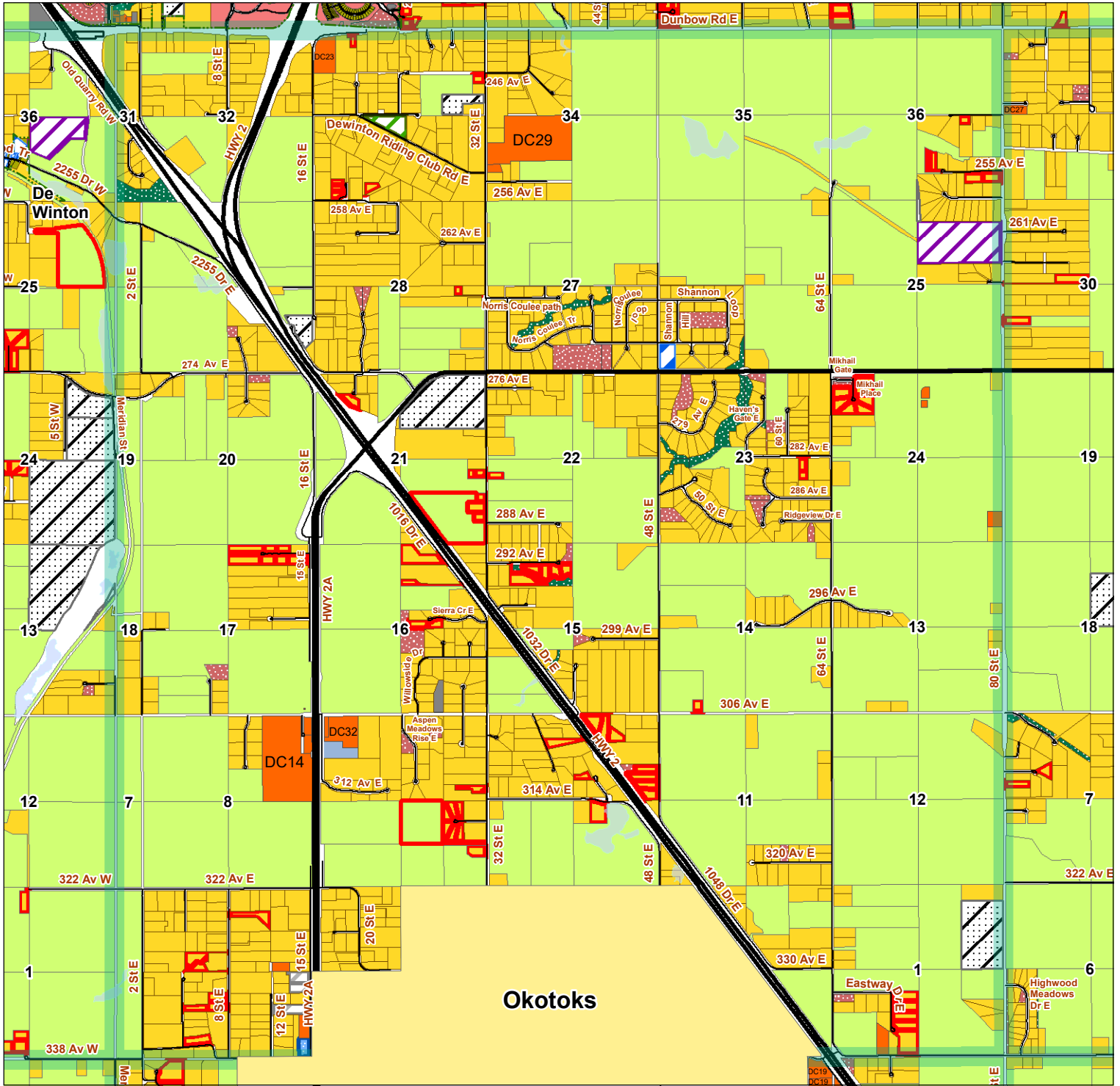
Legend

- County Roads
- Highways
- ▨ In Transition
- NA - Not Applicable
- A- Agricultural
- AA- Agricultural Sub A
- CMC- Community Commercial
- CR- Country Residential
- CRA- Country Residential Sub A
- DC - Direct Control
- ER- Environmental Reserve
- EP- Environmental Protection
- INR- Natural Resource Extraction
- MR- Municipal Reserve
- REC- Recreation
- PUL- Public Utility
- RC- Residential Community District
- SD- Service District

This map is compiled by the Foothills County. Reproduction, in whole or in part, is prohibited without express permission from the Foothills County. Foothills County provides this information in good faith, but provides no warranty, nor accepts any liability arising from incorrect, incomplete or misleading information, or its improper use.

Data Sources Include Municipal Records and AltaLIS.
© Foothills County 2023





Page Numbers

3	4	5			
9	10	11	12	13	14
17	18	19	20	21	22
26	27	28	29	30	31
33	34	35	36	38	39
41	42	43	44	46	47
	51				

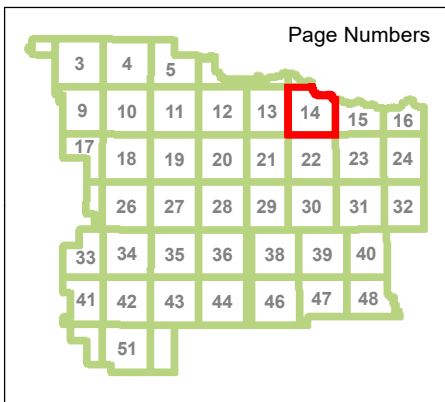
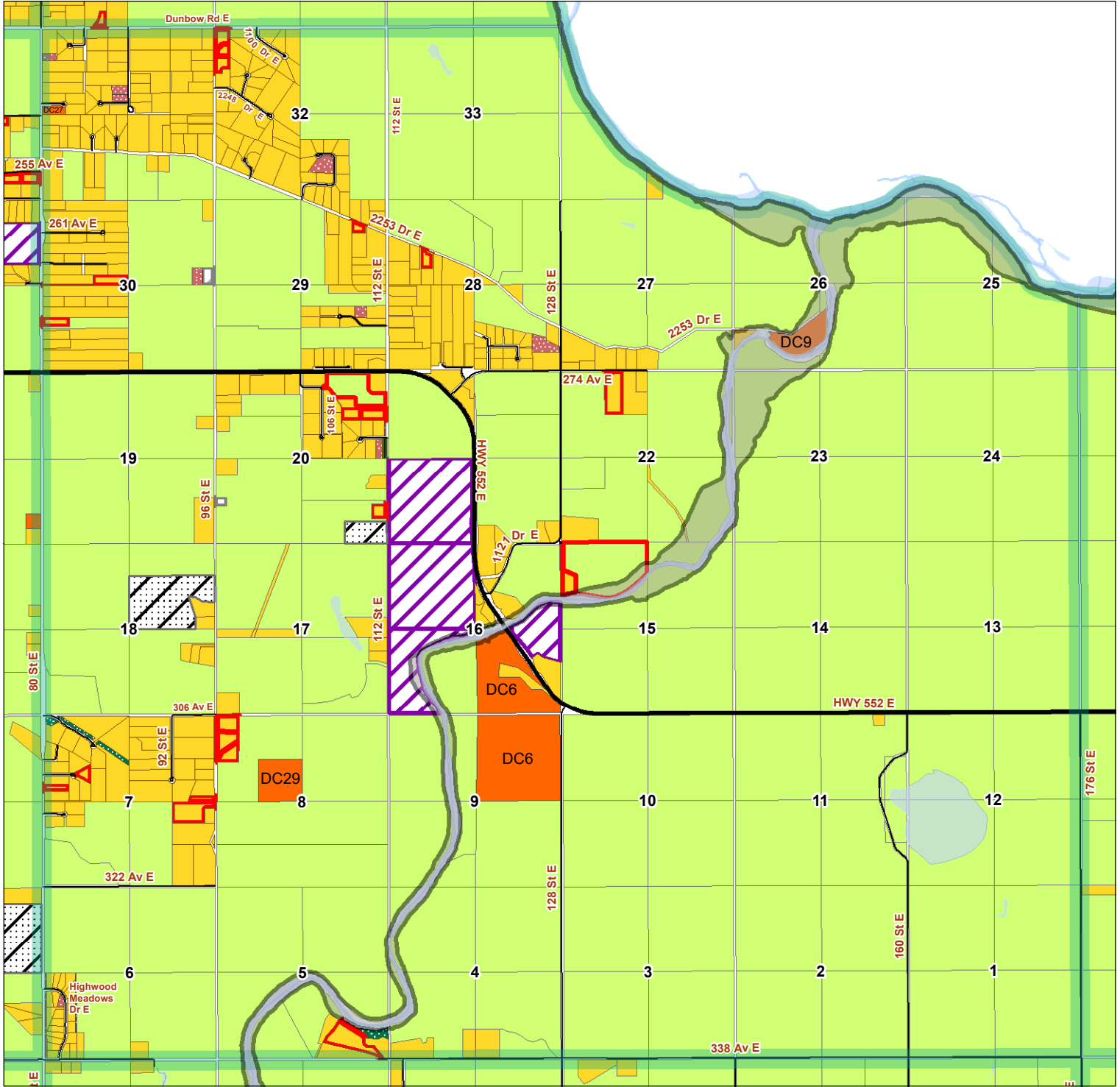
Legend

- County Roads
- Highways
- ▨ In Transition
- NA - Not Applicable
- A- Agricultural
- AA- Agricultural Sub A
- BP- Business Park
- CMC- Community Commercial
- HC- Highway Commercial
- CR- Country Residential
- CRA- Country Residential Sub A
- DC - Direct Control
- ER- Environmental Reserve
- OS- Open Space
- INR- Natural Resource Extraction
- MR- Municipal Reserve
- REC- Recreation
- PUL- Public Utility
- RC- Residential Community District
- SD- Service District

This map is compiled by the Foothills County. Reproduction, in whole or in part, is prohibited without express permission from the Foothills County. Foothills County provides this information in good faith, but provides no warranty, nor accepts any liability arising from incorrect, incomplete or misleading information, or its improper use.

Data Sources Include Municipal Records and AltaLIS.
© Foothills County 2023

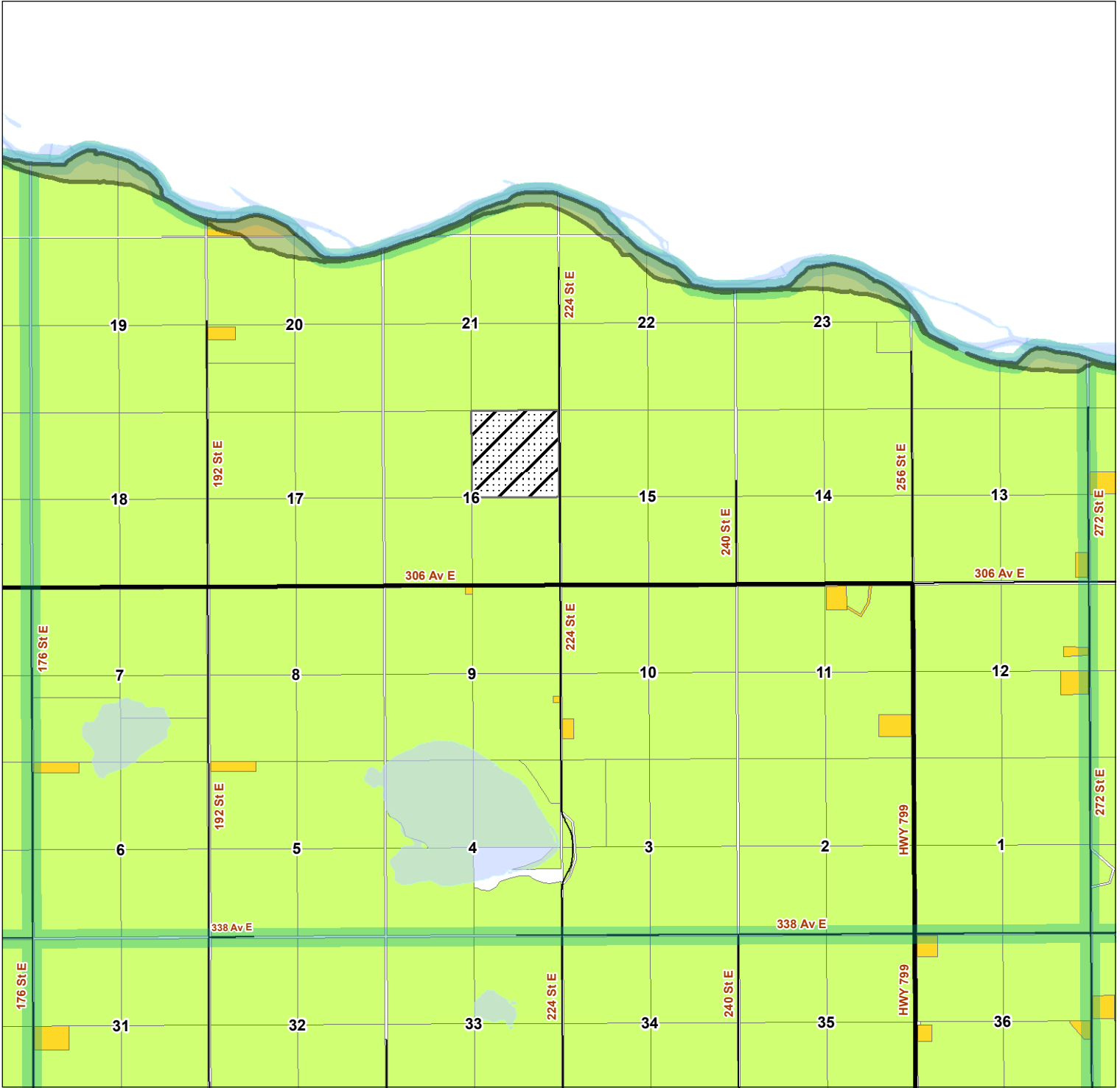




- Legend**
- Flood Hazard Protection District
 - County Roads
 - Highways
 - In Transition
 - A- Agricultural
 - AA- Agricultural Sub A
 - CR- Country Residential
 - CRA- Country Residential Sub A
 - DC - Direct Control
 - ER- Environmental Reserve
 - OS- Open Space
 - INR- Natural Resource Extraction
 - MR- Municipal Reserve
 - SD- Service District

This map is compiled by the Foothills County. Reproduction, in whole or in part, is prohibited without express permission from the Foothills County. Foothills County provides this information in good faith, but provides no warranty, nor accepts any liability arising from incorrect, incomplete or misleading information, or its improper use.

Data Sources Include Municipal Records and AltaLIS.
© Foothills County 2023



Page Numbers

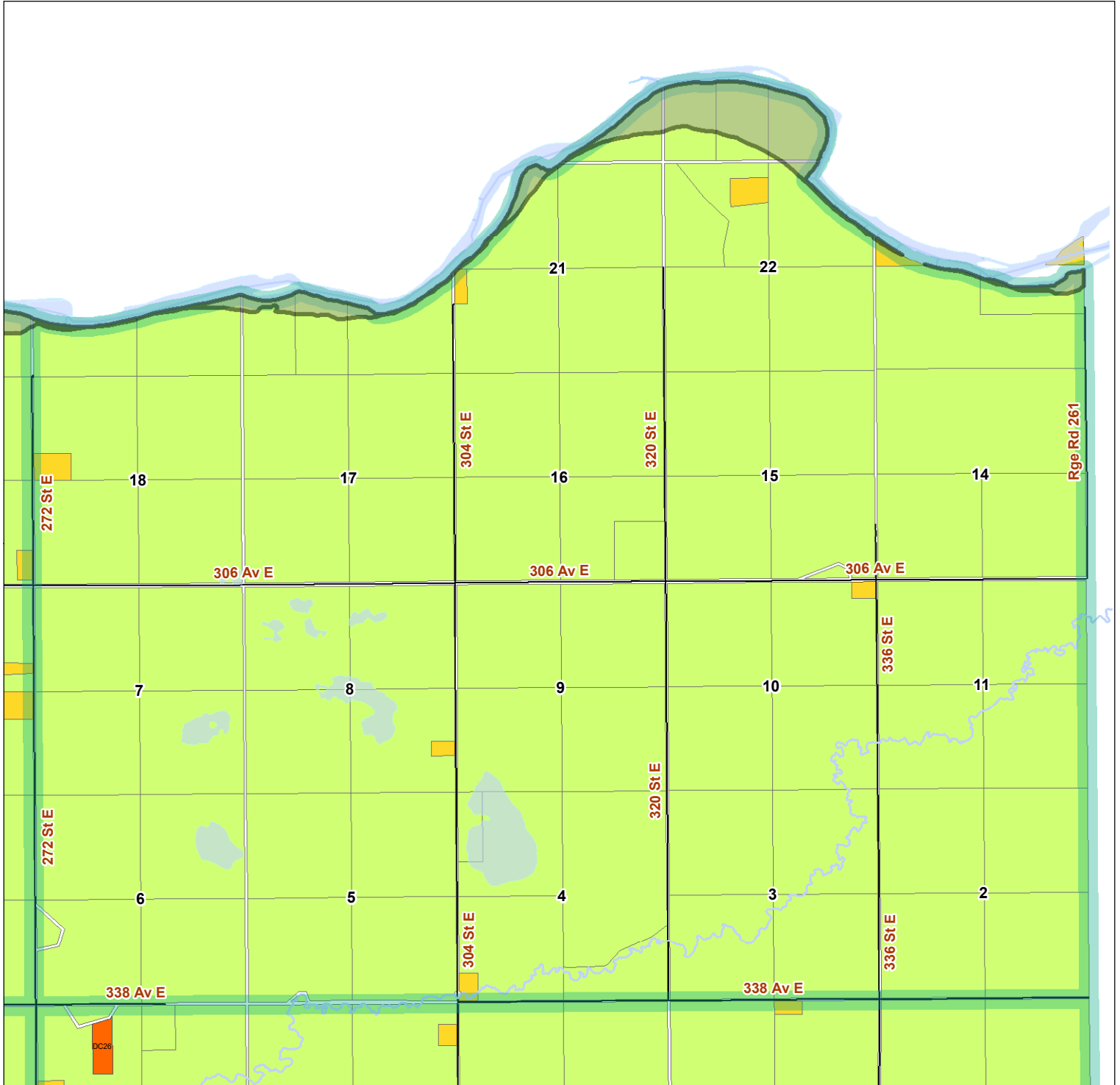
3	4	5					
9	10	11	12	13	14	15	16
17	18	19	20	21	22	23	24
	26	27	28	29	30	31	32
33	34	35	36	38	39	40	
41	42	43	44	46	47	48	
	51						

- Legend**
- Flood Hazard Protection District
 - County Roads
 - Highways
 - In Transition
 - A- Agricultural
 - CR- Country Residential

This map is compiled by the Foothills County. Reproduction, in whole or in part, is prohibited without express permission from the Foothills County. Foothills County provides this information in good faith, but provides no warranty, nor accepts any liability arising from incorrect, incomplete or misleading information, or its improper use.

Data Sources Include Municipal Records and AltaLIS.
© Foothills County 2023





Page Numbers

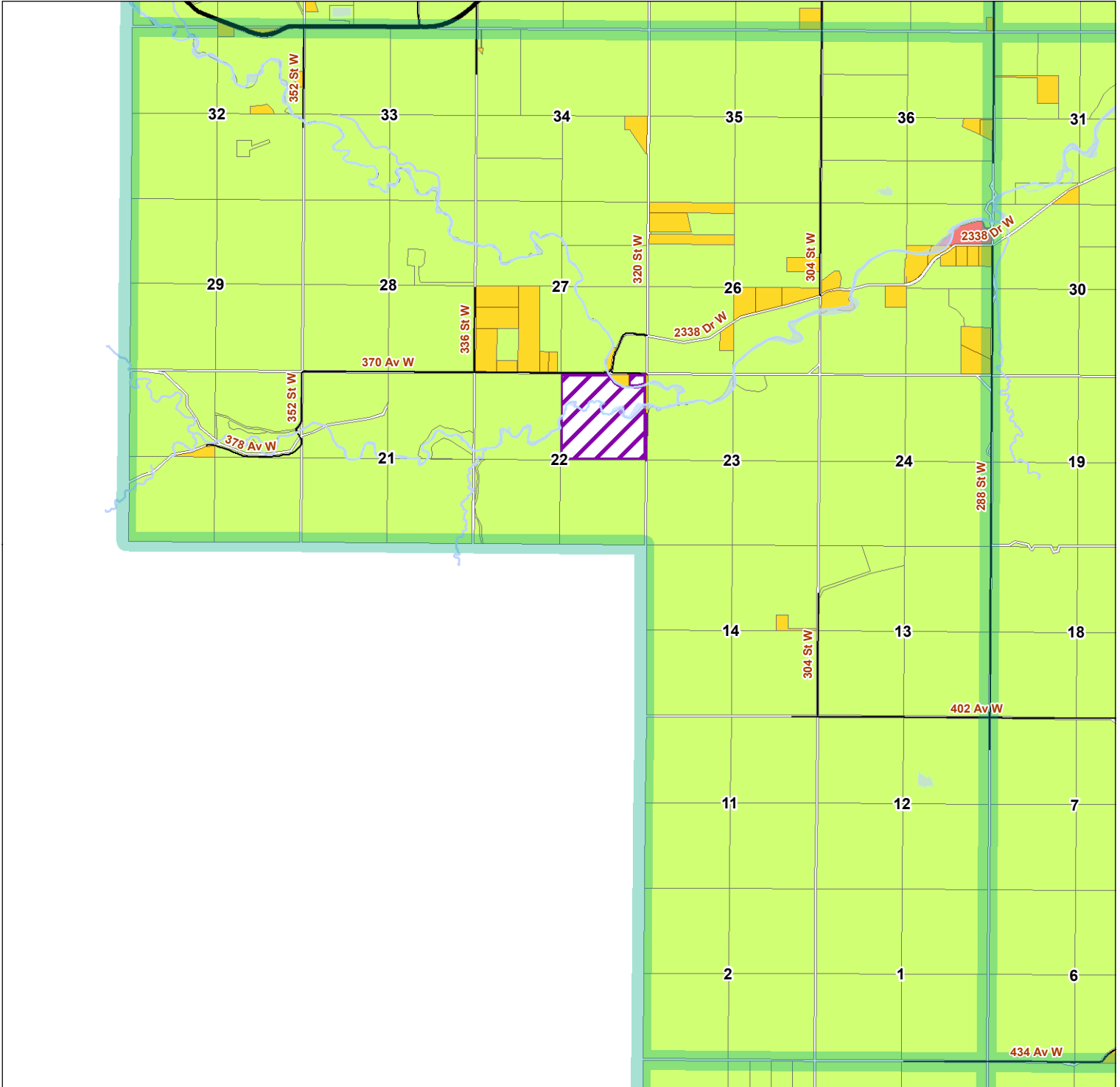
3	4	5					
9	10	11	12	13	14	15	16
17	18	19	20	21	22	23	24
	26	27	28	29	30	31	32
33	34	35	36	38	39	40	
41	42	43	44	46	47	48	
	51						

- Legend**
- Flood Hazard Protection District
 - County Roads
 - A- Agricultural
 - CR- Country Residential
 - DC - Direct Control

This map is compiled by the Foothills County. Reproduction, in whole or in part, is prohibited without express permission from the Foothills County. Foothills County provides this information in good faith, but provides no warranty, nor accepts any liability arising from incorrect, incomplete or misleading information, or its improper use.

Data Sources Include Municipal Records and AltaLIS.
© Foothills County 2023





Page Numbers

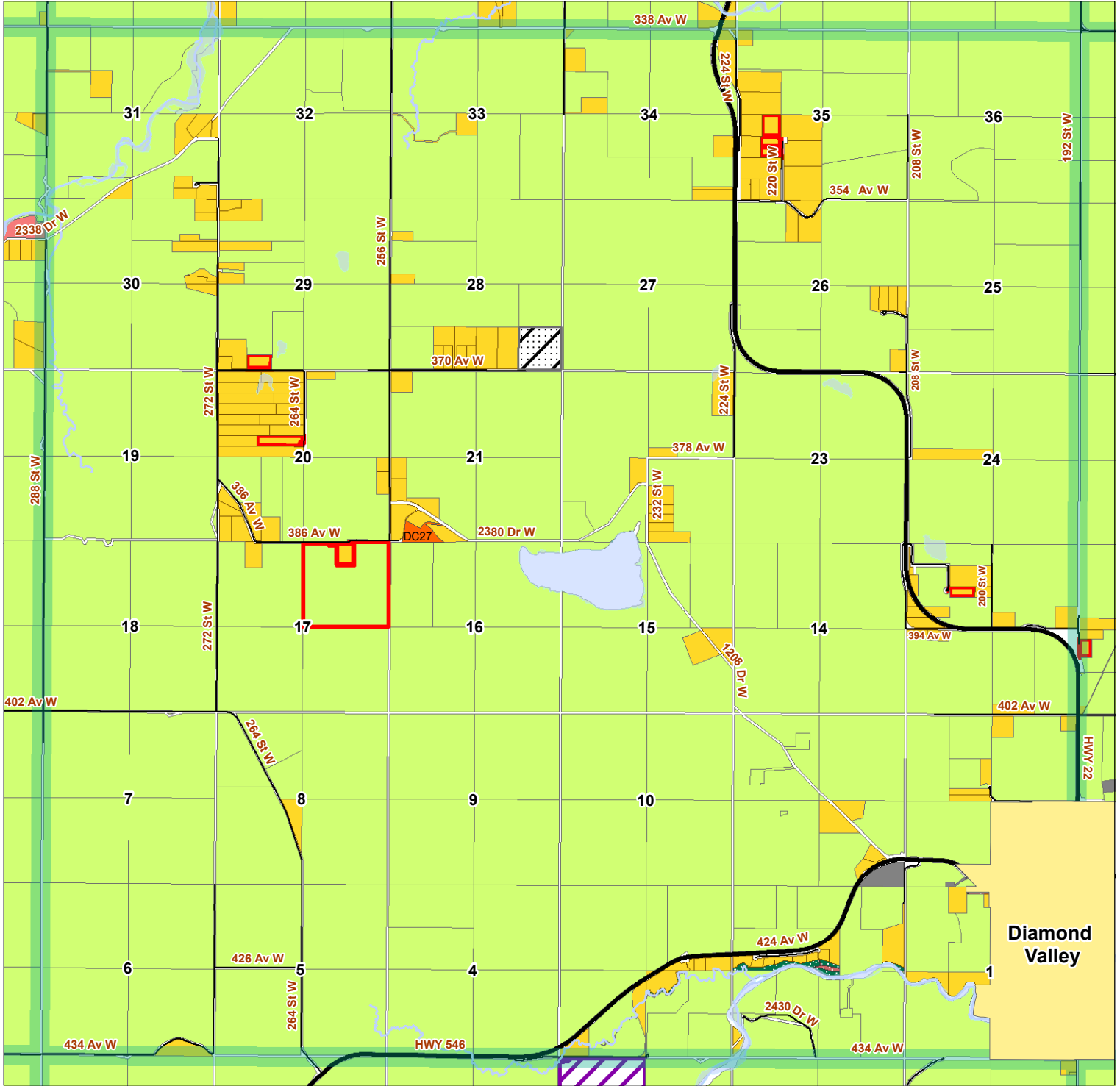
3	4	5					
9	10	11	12	13	14	15	16
17	18	19	20	21	22	23	24
	26	27	28	29	30	31	32
33	34	35	36	38	39	40	
41	42	43	44	46	47	48	
	51						

- Legend**
- County Roads
 - Highways
 - A- Agricultural
 - CR- Country Residential
 - INR- Natural Resource Extraction
 - REC- Recreation

This map is compiled by the Foothills County. Reproduction, in whole or in part, is prohibited without express permission from the Foothills County. Foothills County provides this information in good faith, but provides no warranty, nor accepts any liability arising from incorrect, incomplete or misleading information, or its improper use.

Data Sources Include Municipal Records and AltaLIS.
© Foothills County 2023





Page Numbers

3	4	5					
9	10	11	12	13	14	15	16
17	18	19	20	21	22	23	24
	26	27	28	29	30	31	32
33	34	35	36	38	39	40	
41	42	43	44	46	47	48	
	51						

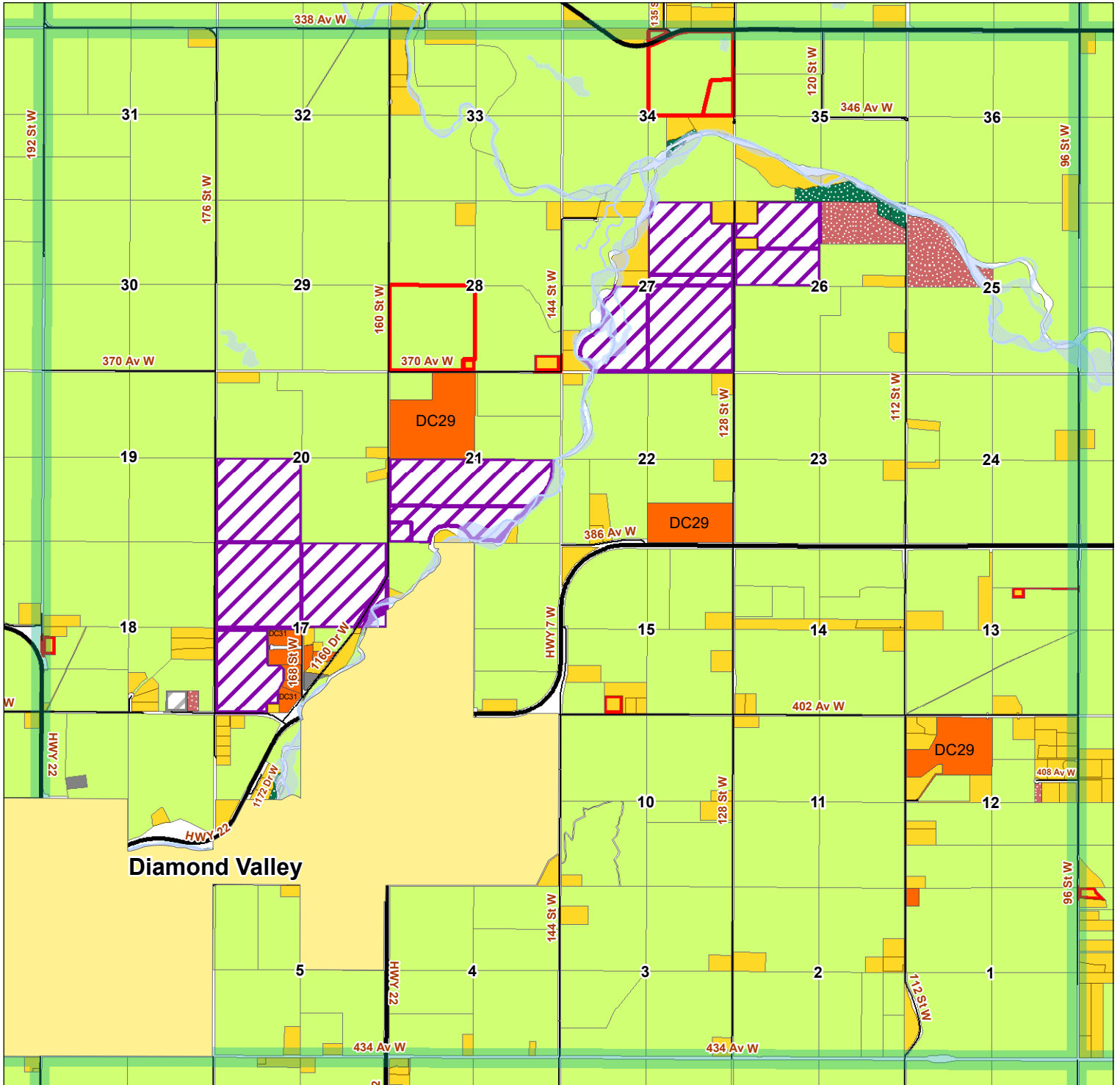
Legend

- County Roads
- Highways
- ▨ In Transition
- A- Agricultural
- AA- Agricultural Sub A
- CRA- Country Residential Sub A
- DC - Direct Control
- ER- Environmental Reserve
- INR- Natural Resource Extraction
- MR- Municipal Reserve
- REC- Recreation
- PUL- Public Utility

This map is compiled by the Foothills County. Reproduction, in whole or in part, is prohibited without express permission from the Foothills County. Foothills County provides this information in good faith, but provides no warranty, nor accepts any liability arising from incorrect, incomplete or misleading information, or its improper use.

Data Sources Include Municipal Records and AltaLIS.
© Foothills County 2023





Diamond Valley

Page Numbers

3	4	5				
9	10	11	12	13	14	15
17	18	19	20	21	22	23
	26	27	28	29	30	31
	33	34	35	36	38	39
	41	42	43	44	46	47
		51				

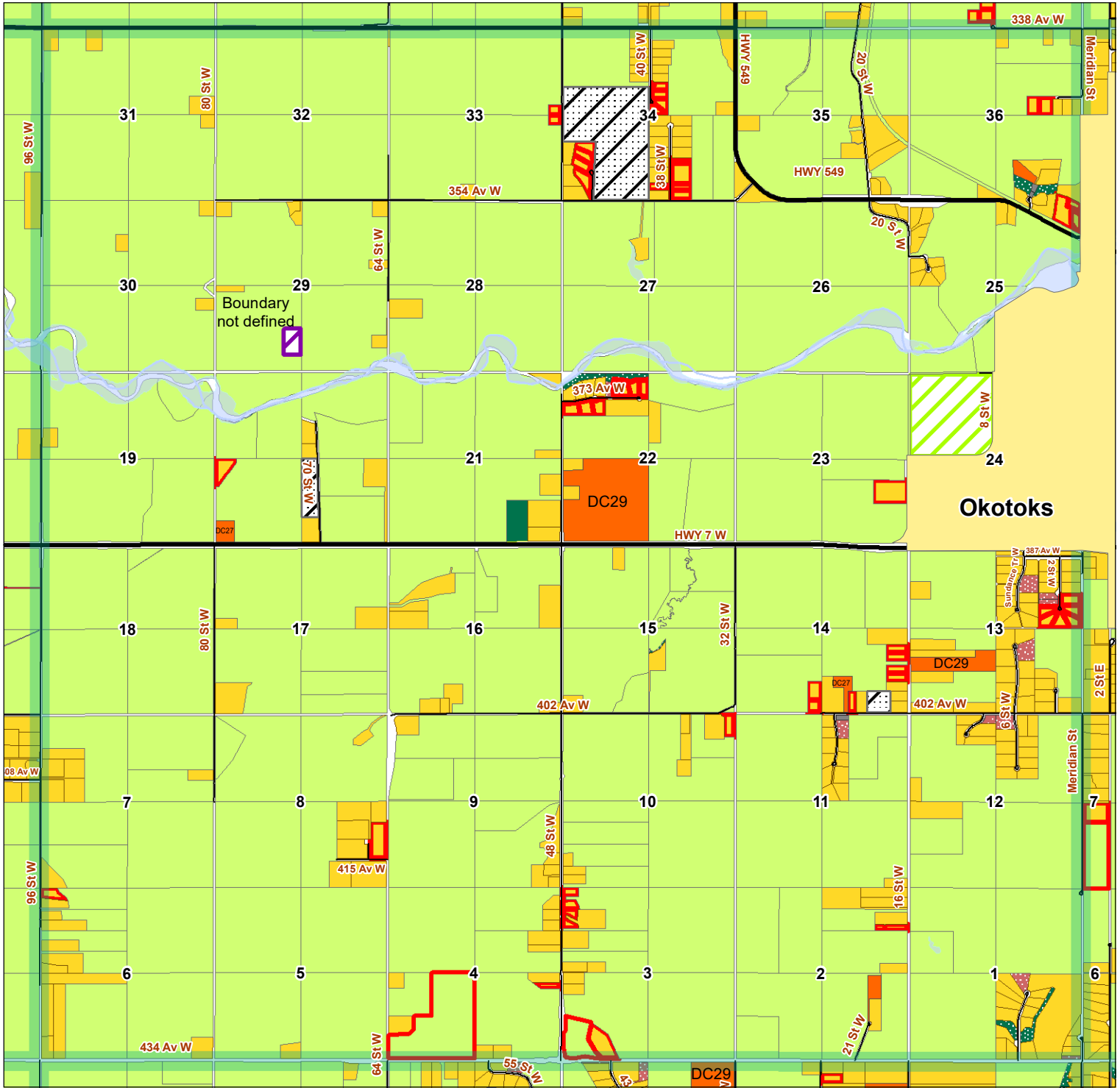
Legend

- County Roads
- Highways
- A- Agricultural
- AA- Agricultural Sub A
- CR- Country Residential
- CRA- Country Residential Sub A
- DC - Direct Control
- ER- Environmental Reserve
- INR- Natural Resource Extraction
- MR- Municipal Reserve
- PUL- Public Utility
- SD- Service District

This map is compiled by the Foothills County. Reproduction, in whole or in part, is prohibited without express permission from the Foothills County. Foothills County provides this information in good faith, but provides no warranty, nor accepts any liability arising from incorrect, incomplete or misleading information, or its improper use.

Data Sources Include Municipal Records and AltaLIS.
© Foothills County 2023





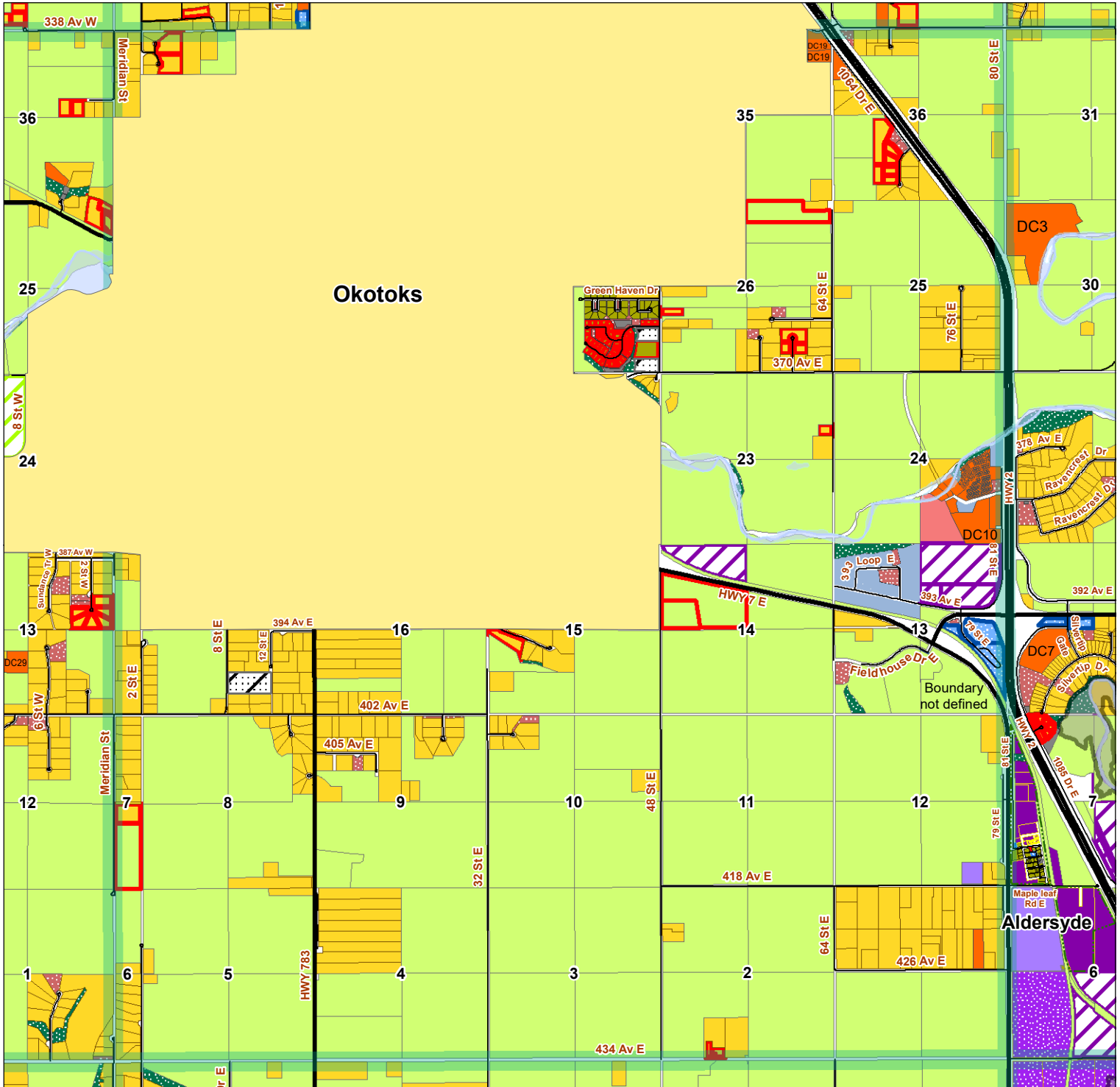
Page Numbers

3	4	5					
9	10	11	12	13	14	15	16
17	18	19	20	21	22	23	24
26	27	28	29	30	31	32	
33	34	35	36	38	39	40	
41	42	43	44	46	47	48	
51							

- Legend**
- County Roads
 - Highways
 - ▨ In Transition
 - A- Agricultural
 - AA- Agricultural Sub A
 - AB- Agriculture Business
 - CR- Country Residential
 - CRA- Country Residential Sub A
 - DC - Direct Control
 - ER- Environmental Reserve
 - EP- Environmental Protection
 - INR- Natural Resource Extraction
 - MR- Municipal Reserve
 - PUL- Public Utility

This map is compiled by the Foothills County. Reproduction, in whole or in part, is prohibited without express permission from the Foothills County. Foothills County provides this information in good faith, but provides no warranty, nor accepts any liability arising from incorrect, incomplete or misleading information, or its improper use.

Data Sources Include Municipal Records and AltaLIS.
© Foothills County 2023



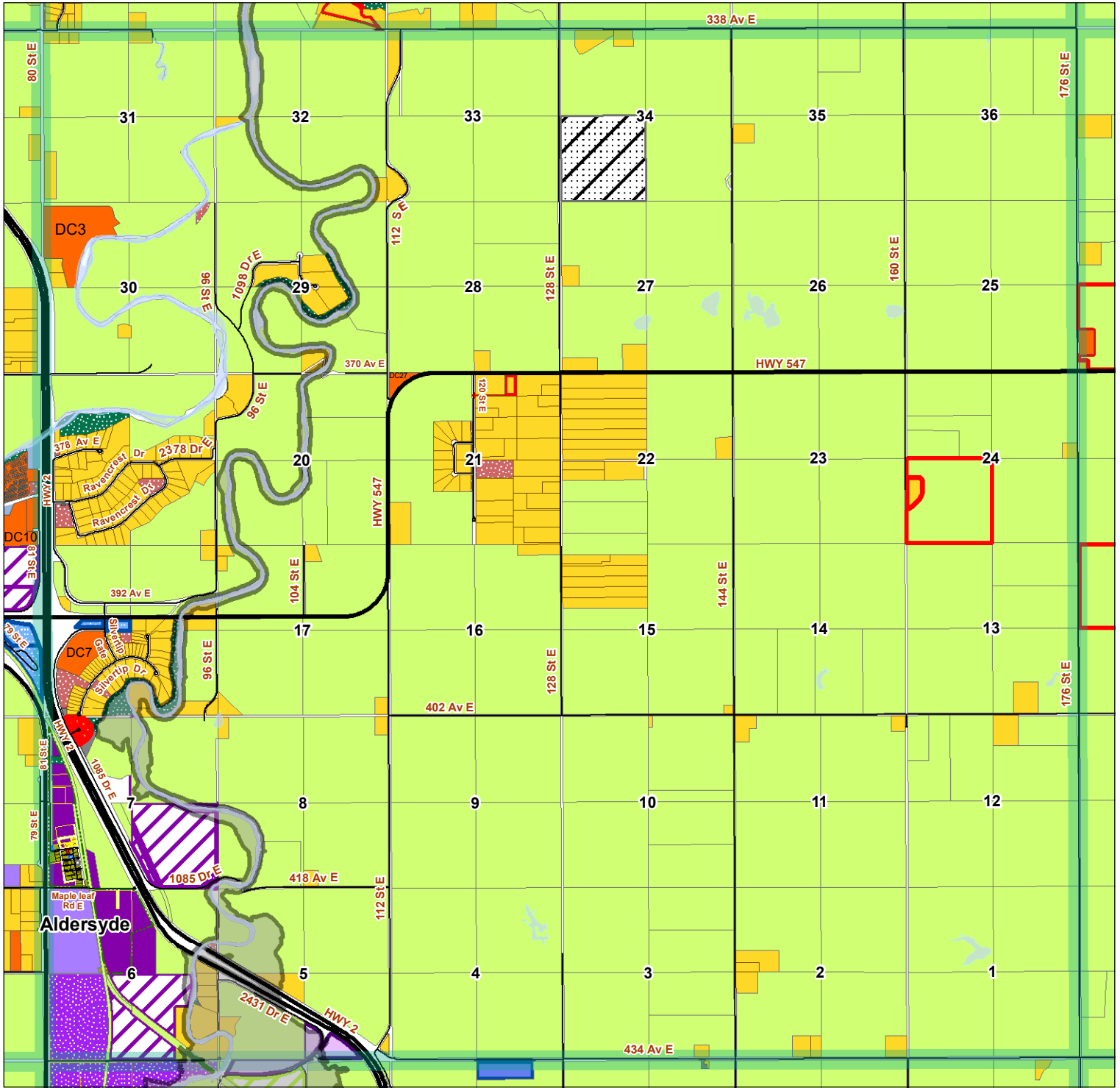
Page Numbers

3	4	5			
9	10	11	12	13	14
17	18	19	20	21	22
	26	27	28	29	30
	33	34	35	36	38
	41	42	43	44	46
		51			

- Legend**
- Flood Hazard Protection District
 - County Roads
 - Highways
 - In Transition
 - A- Agricultural
 - AA- Agricultural Sub A
 - AB- Agriculture Business
 - BP- Bussiness Park
 - CMC- Community Commercial
 - HC- Highway Commercial
 - CR- Country Residential
 - CRA- Country Residential Sub A
 - DC - Direct Control
 - ER- Environmental Reserve
 - EP- Environmental Protection
 - IE- Industrial Edge
 - INR- Natural Resource Extraction
 - GI- General Industry
 - HMI- Hamlet Industry
 - MR- Municipal Reserve
 - REC- Recreation
 - PUL- Public Utility
 - RC- Residential Community District
 - RCA- Residential Community Sub-district "A"

This map is compiled by the Foothills County. Reproduction, in whole or in part, is prohibited without express permission from the Foothills County. Foothills County provides this information in good faith, but provides no warranty, nor accepts any liability arising from incorrect, incomplete or misleading information, or its improper use.

Data Sources Include Municipal Records and AltaLIS.
© Foothills County 2023



Page Numbers

3	4	5			
9	10	11	12	13	14
17	18	19	20	21	22
26	27	28	29	30	31
33	34	35	36	38	39
41	42	43	44	46	47
	51				

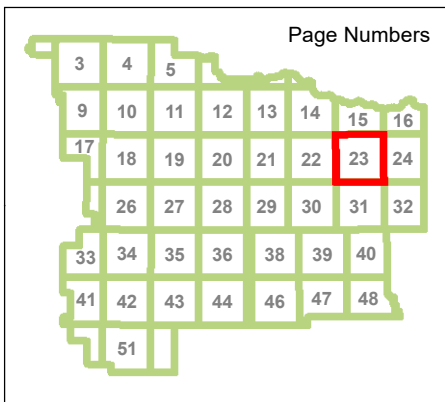
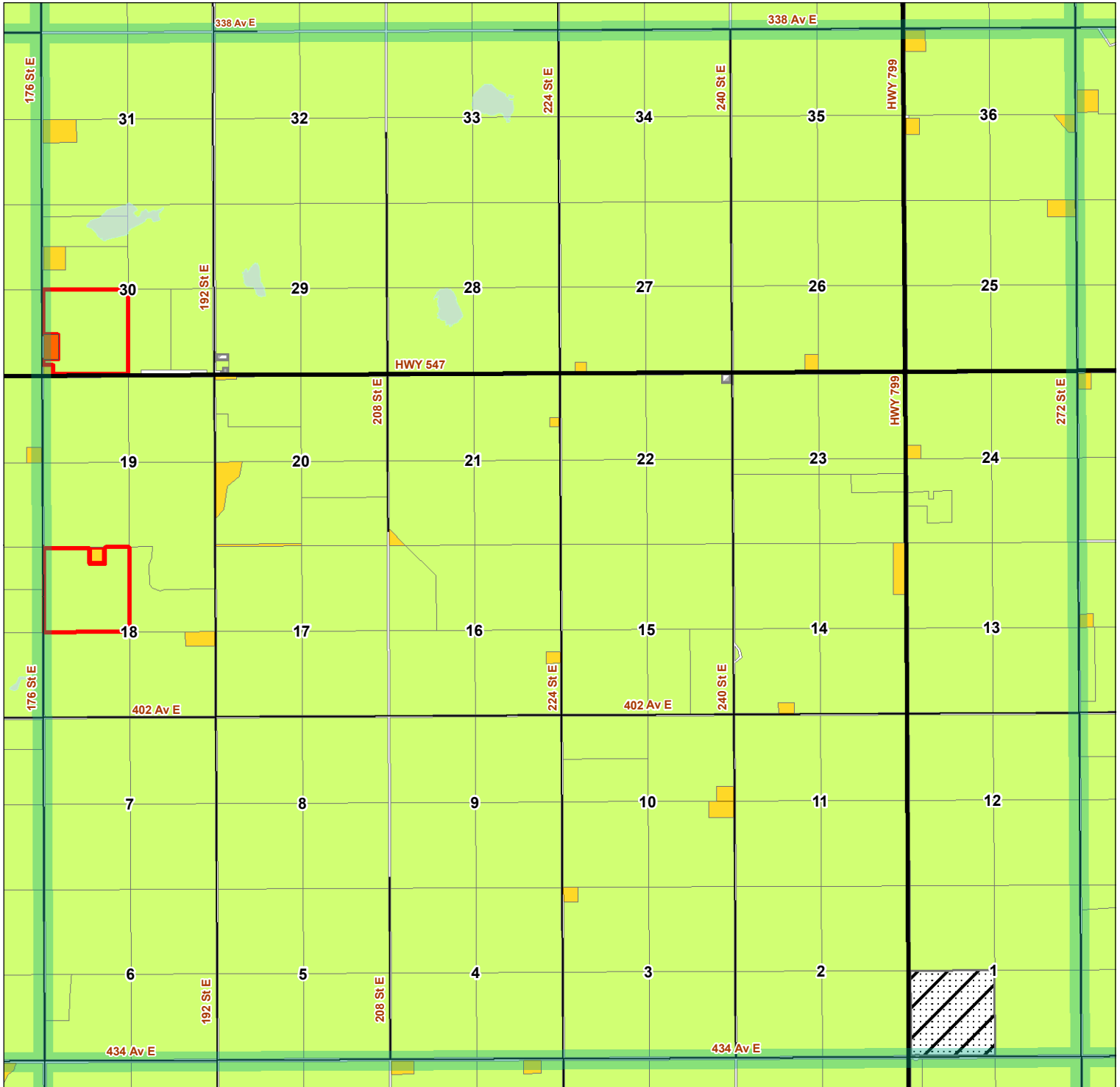
Legend

- Flood Hazard Protection District
 - County Roads
 - Highways
 - In Transition
 - A- Agricultural
 - AA- Agricultural Sub A
 - AB- Agriculture Business
 - BP- Bussiness Park
 - CMC- Community Commercial
- HC- Highway Commercial
 - RB- Rural Business
 - CR- Country Residential
 - CRA- Country Residential Sub A
 - DC - Direct Control
 - ER- Environmental Reserve
 - IE- Industrial Edge
 - INR- Natural Resource Extraction
 - GI- General Industry
- HMI- Hamlet Industry
 - LIID- Low Intensity Industry District
 - MR- Municipal Reserve
 - PUL- Public Utility
 - RC- Residential Community District
 - RCA- Residential Community Sub-district "A"
 - SD- Service District

This map is compiled by the Foothills County. Reproduction, in whole or in part, is prohibited without express permission from the Foothills County. Foothills County provides this information in good faith, but provides no warranty, nor accepts any liability arising from incorrect, incomplete or misleading information, or its improper use.

Data Sources Include Municipal Records and AltaLIS.
© Foothills County 2023



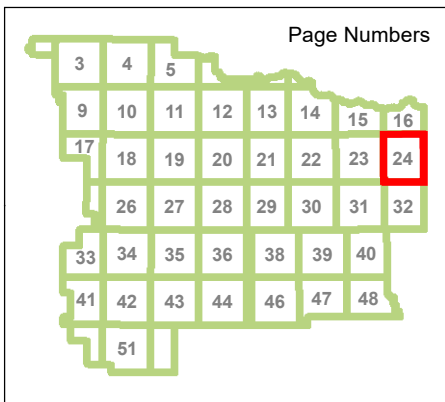
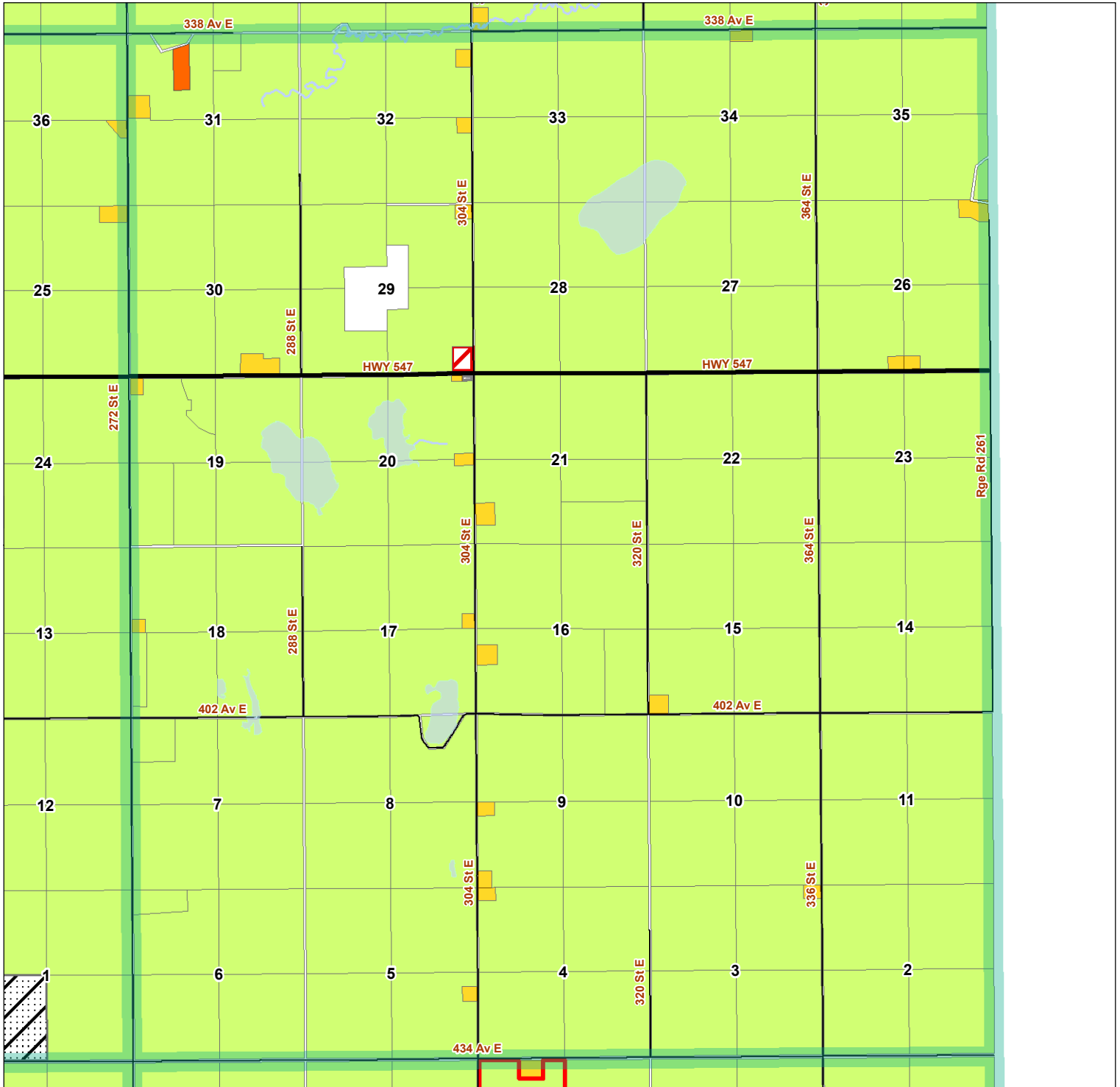


- Legend**
- County Roads
 - Highways
 - ▨ In Transition
 - A- Agricultural
 - AA- Agricultural Sub A
 - CR- Country Residential
 - CRA- Country Residential Sub A
 - DC - Direct Control
 - ▨ SD- Service District

This map is compiled by the Foothills County. Reproduction, in whole or in part, is prohibited without express permission from the Foothills County. Foothills County provides this information in good faith, but provides no warranty, nor accepts any liability arising from incorrect, incomplete or misleading information, or its improper use.

Data Sources Include Municipal Records and AltaLIS.
© Foothills County 2023





- Legend**
- County Roads
 - Highways
 - ▨ In Transition
 - A- Agricultural
 - AA- Agricultural Sub A
 - CR- Country Residential
 - DC - Direct Control
 - ▨ MLR-Municipal Land/Reserve District
 - ▨ SD- Service District

This map is compiled by the Foothills County. Reproduction, in whole or in part, is prohibited without express permission from the Foothills County. Foothills County provides this information in good faith, but provides no warranty, nor accepts any liability arising from incorrect, incomplete or misleading information, or its improper use.

Data Sources Include Municipal Records and AltaLIS.
© Foothills County 2023





Page Numbers

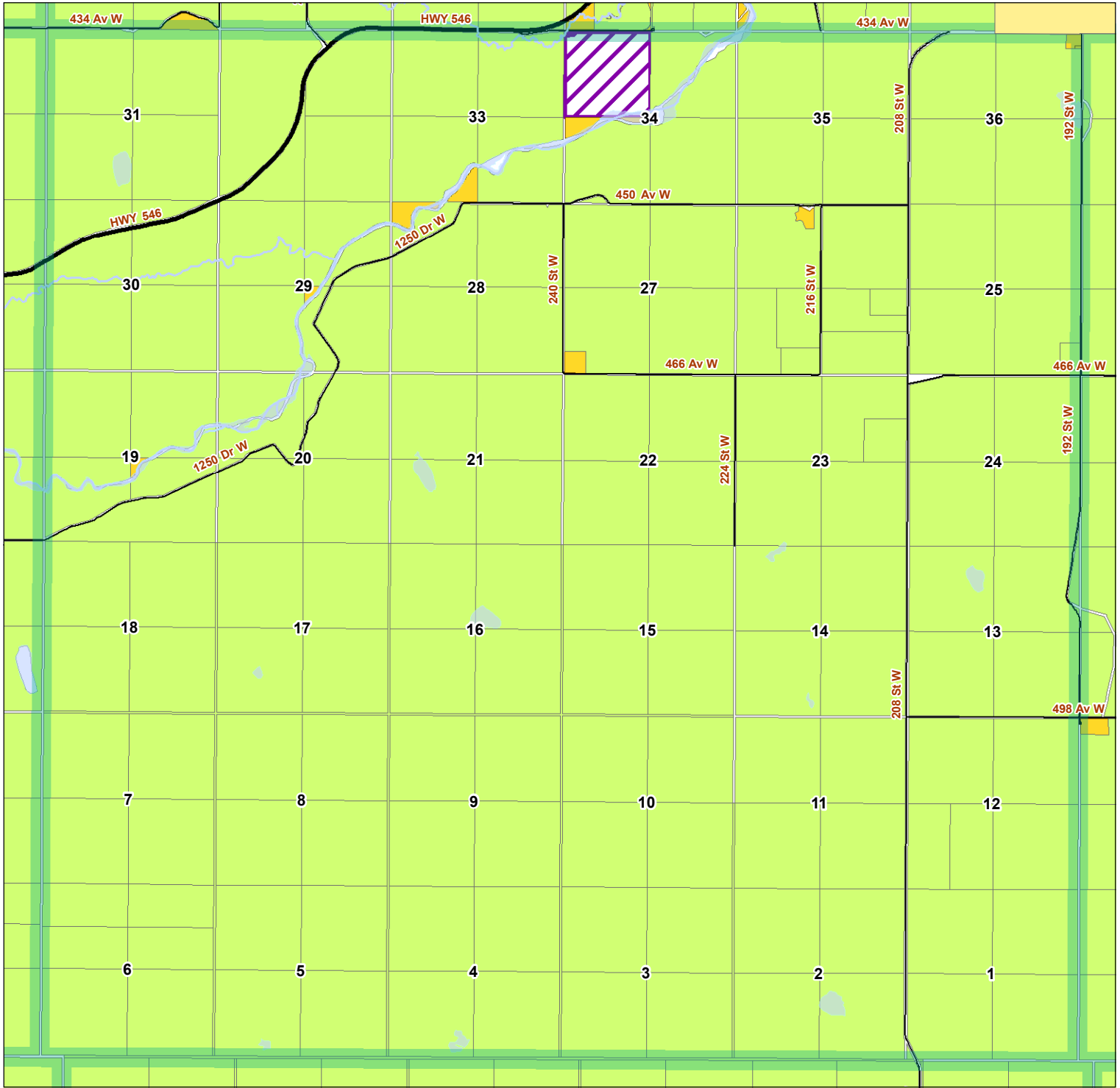
3	4	5					
9	10	11	12	13	14	15	16
17	18	19	20	21	22	23	24
25	26	27	28	29	30	31	32
33	34	35	36	38	39	40	
41	42	43	44	46	47	48	
49	50	51					

- Legend**
- County Roads
 - Highways
 - A- Agricultural
 - CR- Country Residential

This map is compiled by the Foothills County. Reproduction, in whole or in part, is prohibited without express permission from the Foothills County. Foothills County provides this information in good faith, but provides no warranty, nor accepts any liability arising from incorrect, incomplete or misleading information, or its improper use.

Data Sources Include Municipal Records and AltaLIS.
© Foothills County 2023





Page Numbers

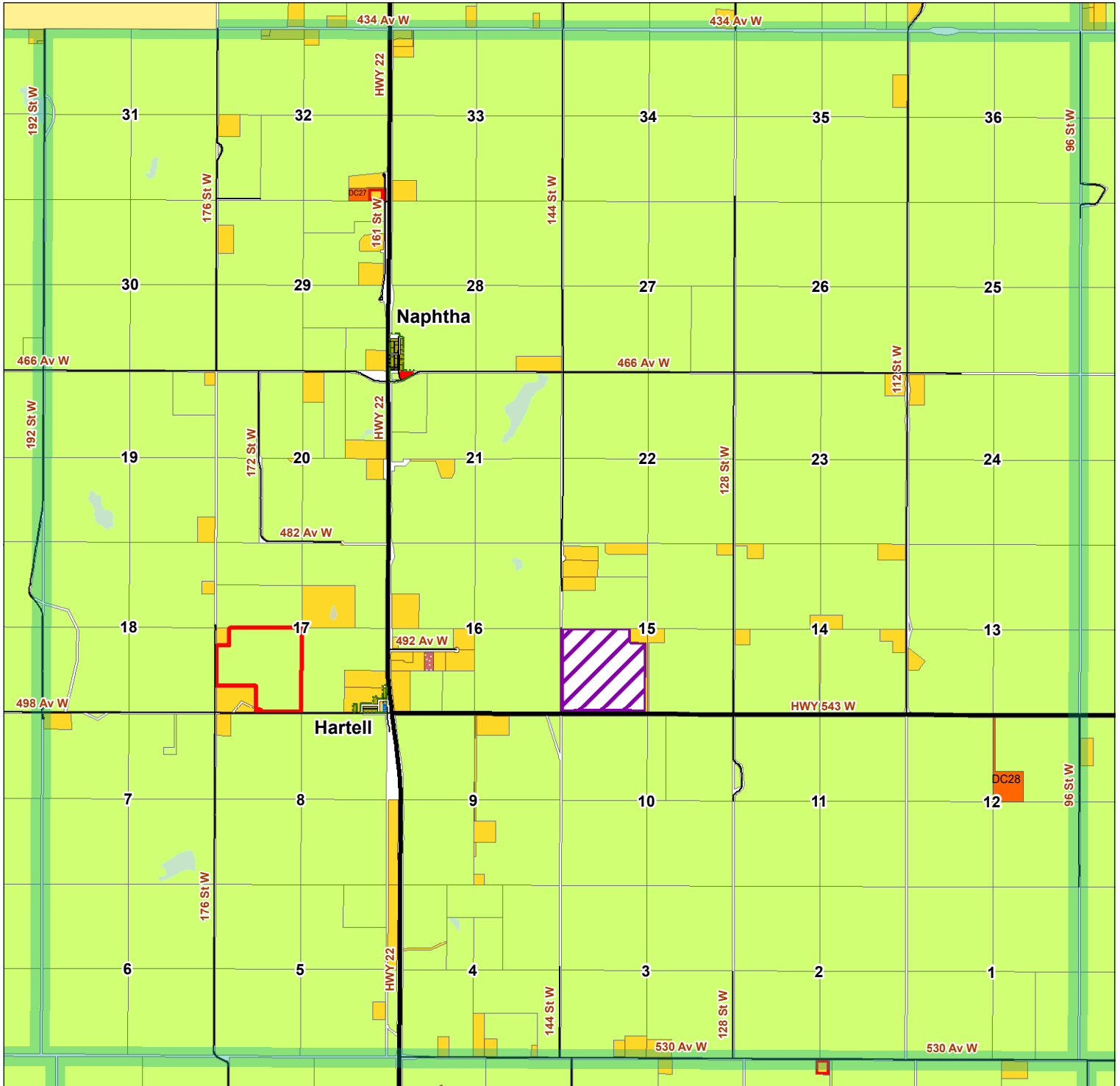
3	4	5					
9	10	11	12	13	14	15	16
17	18	19	20	21	22	23	24
	26	27	28	29	30	31	32
33	34	35	36	38	39	40	
41	42	43	44	46	47	48	
	51						

- Legend**
- County Roads
 - Highways
 - A- Agricultural
 - CR- Country Residential
 - INR- Natural Resource Extraction

This map is compiled by the Foothills County. Reproduction, in whole or in part, is prohibited without express permission from the Foothills County. Foothills County provides this information in good faith, but provides no warranty, nor accepts any liability arising from incorrect, incomplete or misleading information, or its improper use.

Data Sources Include Municipal Records and AltaLIS.
© Foothills County 2023





Page Numbers

3	4	5					
9	10	11	12	13	14	15	16
17	18	19	20	21	22	23	24
26	27	28	29	30	31	32	
33	34	35	36	38	39	40	
41	42	43	44	46	47	48	
51							

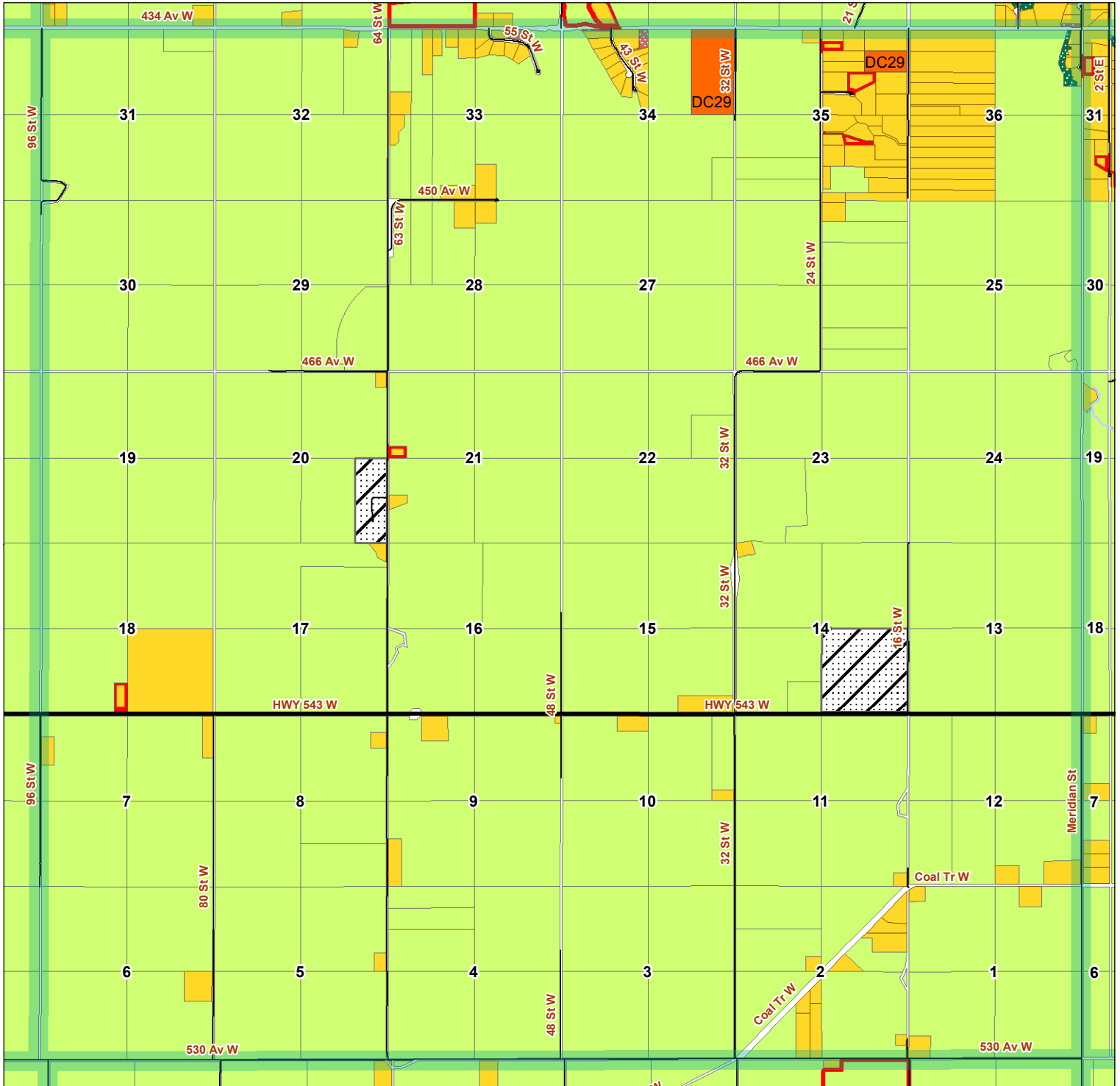
Legend

- County Roads
- Highways
- A- Agricultural
- AA- Agricultural Sub A
- CMC- Community Commercial
- CR- Country Residential
- CRA- Country Residential Sub A
- DC - Direct Control
- INR- Natural Resource Extraction
- MR- Municipal Reserve
- RC- Residential Community District
- RCA- Residential Community Sub-district "A"

This map is compiled by the Foothills County. Reproduction, in whole or in part, is prohibited without express permission from the Foothills County. Foothills County provides this information in good faith, but provides no warranty, nor accepts any liability arising from incorrect, incomplete or misleading information, or its improper use.

Data Sources Include Municipal Records and AltaLIS.
© Foothills County 2023





Page Numbers

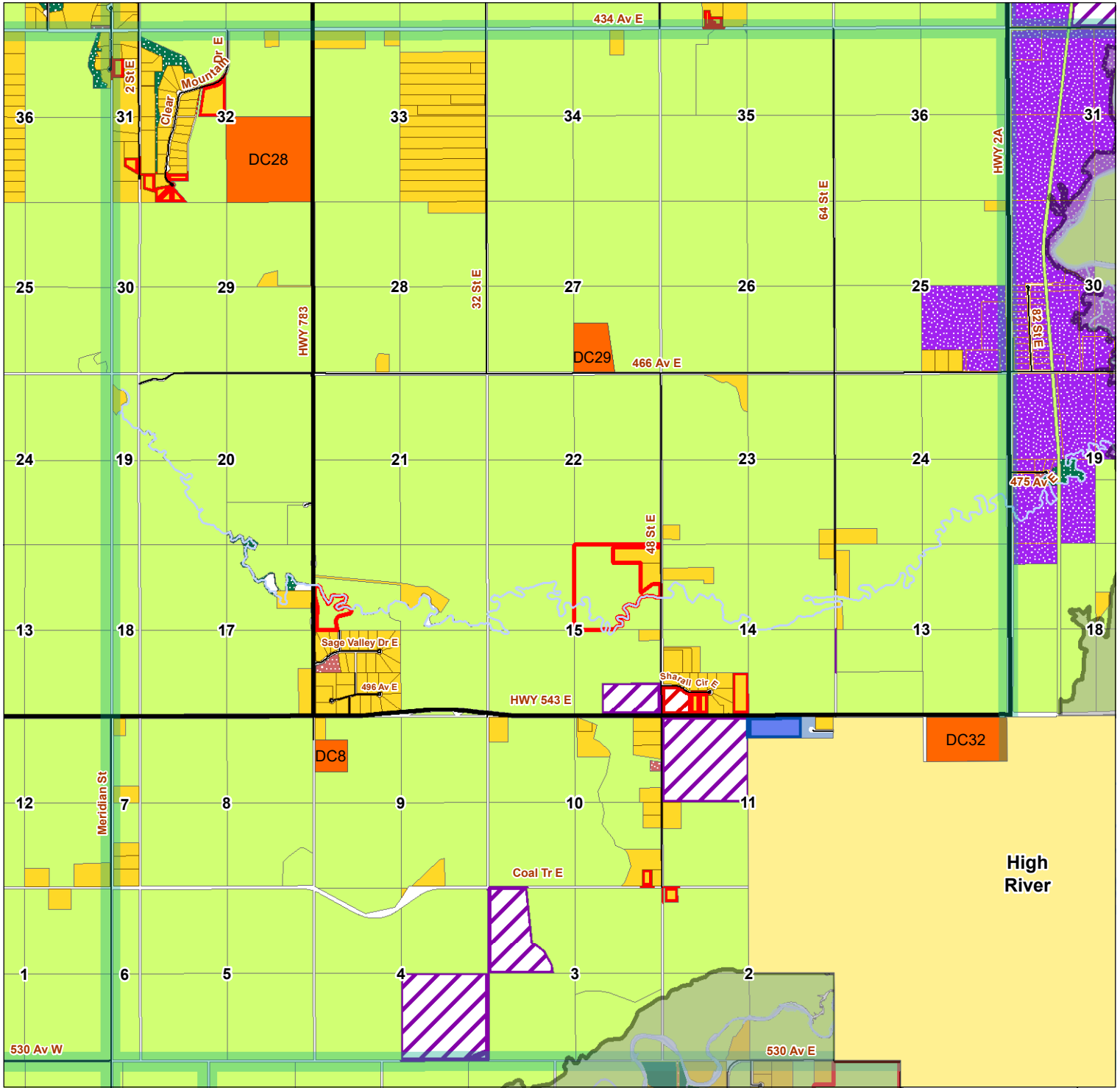
3	4	5					
9	10	11	12	13	14	15	16
17	18	19	20	21	22	23	24
26	27	28	29	30	31	32	
33	34	35	36	38	39	40	
41	42	43	44	46	47	48	
51							

- Legend**
- County Roads
 - Highways
 - ▨ In Transition
 - A- Agricultural
 - AA- Agricultural Sub A
 - CR- Country Residential
 - CRA- Country Residential Sub A
 - DC - Direct Control
 - ER- Environmental Reserve
 - MR- Municipal Reserve

This map is compiled by the Foothills County. Reproduction, in whole or in part, is prohibited without express permission from the Foothills County. Foothills County provides this information in good faith, but provides no warranty, nor accepts any liability arising from incorrect, incomplete or misleading information, or its improper use.

Data Sources Include Municipal Records and AltaLIS.
© Foothills County 2023





Page Numbers

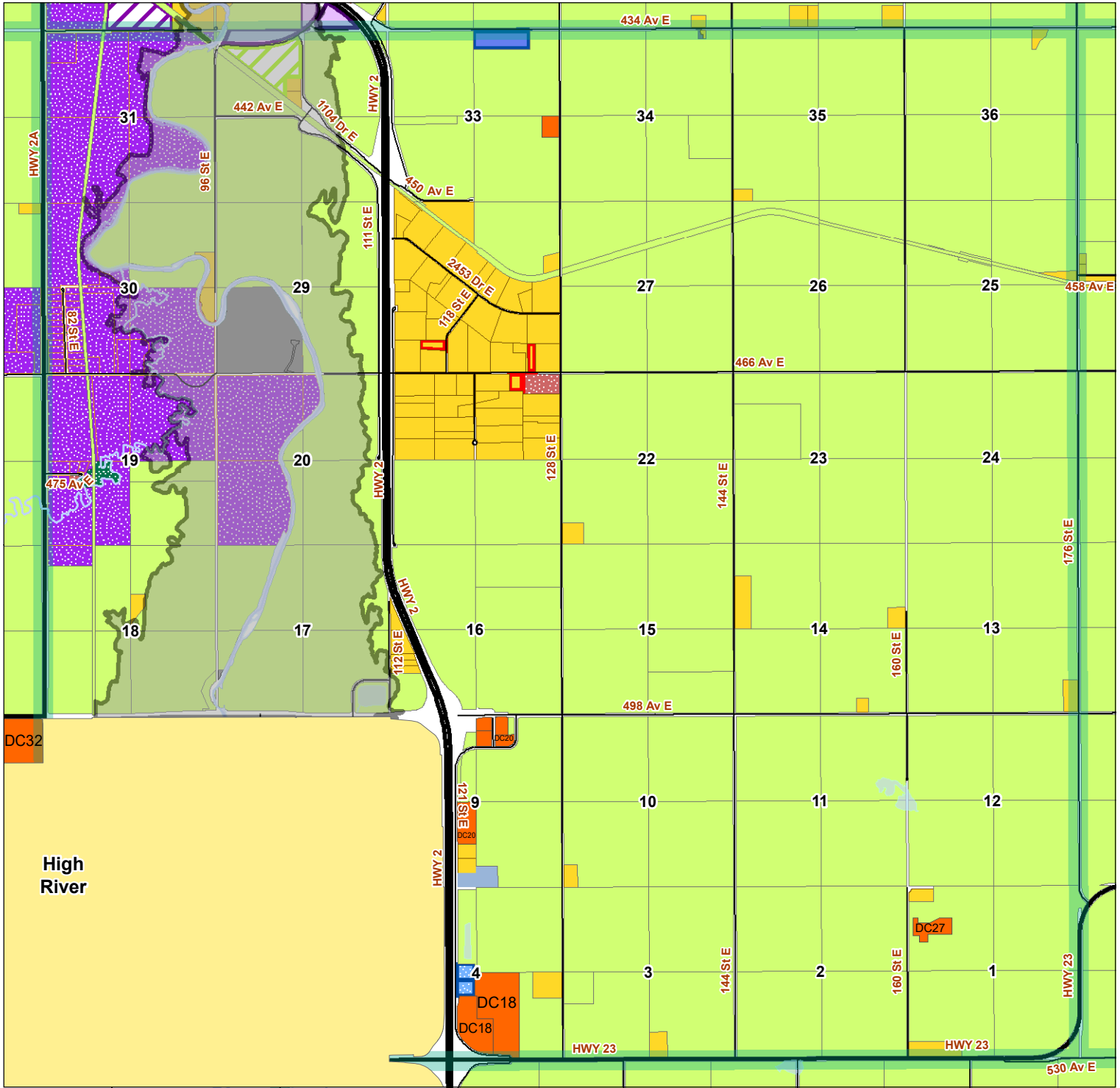
3	4	5					
9	10	11	12	13	14	15	16
17	18	19	20	21	22	23	24
26	27	28	29	30	31	32	
33	34	35	36	38	39	40	
41	42	43	44	46	47	48	
51							

- Legend**
- Flood Hazard Protection District
 - County Roads
 - Highways
 - A- Agricultural
 - AA- Agricultural Sub A
 - BP- Business Park
 - RB- Rural Business
 - CR- Country Residential
 - CRA- Country Residential Sub A
 - DC - Direct Control
 - ER- Environmental Reserve
 - EP- Environmental Protection
 - INR- Natural Resource Extraction
 - GI- General Industry
 - MLR- Municipal Land/Reserve District
 - MR- Municipal Reserve
 - PUL- Public Utility

This map is compiled by the Foothills County. Reproduction, in whole or in part, is prohibited without express permission from the Foothills County. Foothills County provides this information in good faith, but provides no warranty, nor accepts any liability arising from incorrect, incomplete or misleading information, or its improper use.

Data Sources Include Municipal Records and AltaLIS.
© Foothills County 2023





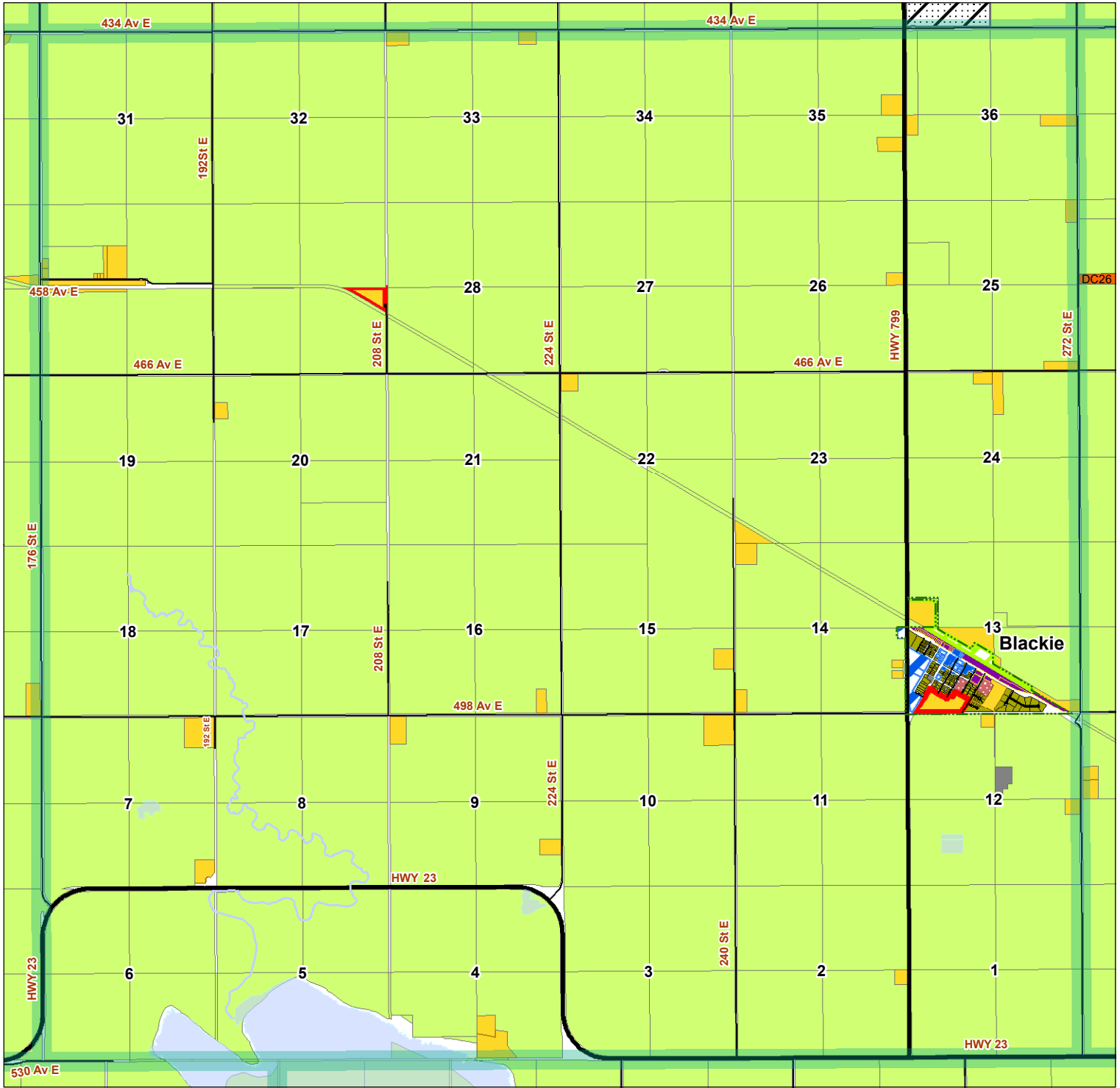
Page Numbers

3	4	5					
9	10	11	12	13	14	15	16
17	18	19	20	21	22	23	24
	26	27	28	29	30	31	32
	33	34	35	36	38	39	40
	41	42	43	44	46	47	48
		51					

- Legend**
- Flood Hazard Protection District
 - CRA- Country Residential Sub A
 - SD- Service District
 - County Roads
 - DC - Direct Control
 - Highways
 - A- Agricultural
 - AB- Agriculture Business
 - ER- Environmental Reserve
 - INR- Natural Resource Extraction
 - GI- General Industry
 - LIID- Low Intensity Industry District
 - MLR- Municipal Land/Reserve District
 - MR- Municipal Reserve
 - PUL- Public Utility
 - BP- Bussiness Park
 - HC- Highway Commercial
 - RB- Rural Business
 - CR- Country Residential

This map is compiled by the Foothills County. Reproduction, in whole or in part, is prohibited without express permission from the Foothills County. Foothills County provides this information in good faith, but provides no warranty, nor accepts any liability arising from incorrect, incomplete or misleading information, or its improper use.

Data Sources Include Municipal Records and AltaLIS.
© Foothills County 2023



Page Numbers

3	4	5					
9	10	11	12	13	14	15	16
17	18	19	20	21	22	23	24
26	27	28	29	30	31	32	
33	34	35	36	38	39	40	
41	42	43	44	46	47	48	
51							

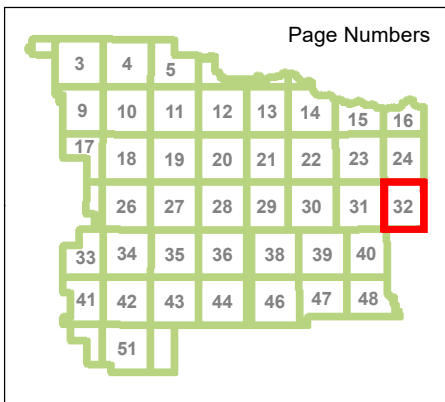
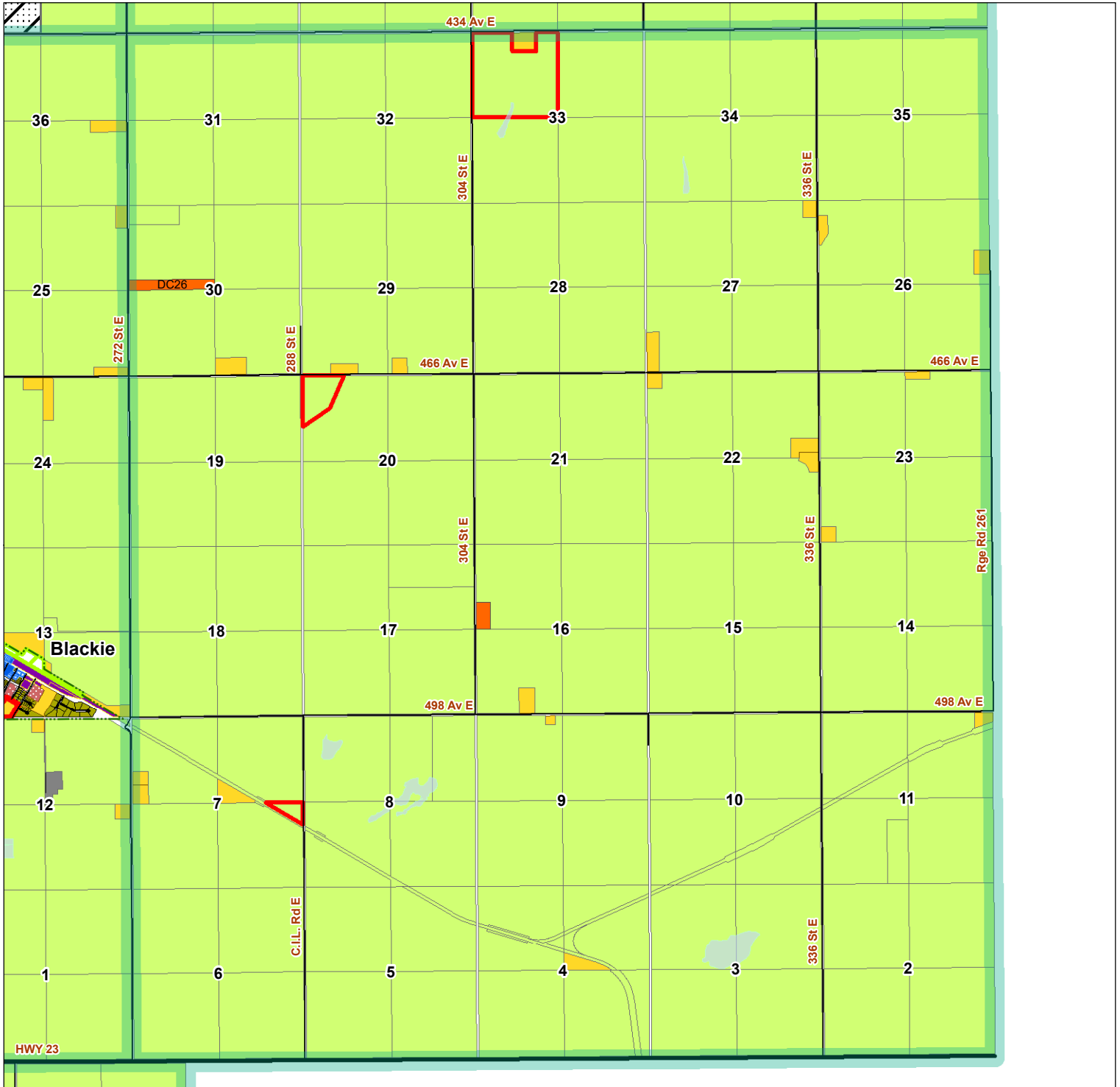
Legend

- County Roads
- Highways
- ▨ In Transition
- A- Agricultural
- AB- Agriculture Business
- CMC- Community Commercial
- CR- Country Residential
- CRA- Country Residential Sub A
- DC - Direct Control
- HMI- Hamlet Industry
- MR- Municipal Reserve
- PUL- Public Utility
- RC- Residential Community District
- SD- Service District

This map is compiled by the Foothills County. Reproduction, in whole or in part, is prohibited without express permission from the Foothills County. Foothills County provides this information in good faith, but provides no warranty, nor accepts any liability arising from incorrect, incomplete or misleading information, or its improper use.

Data Sources Include Municipal Records and AltaLIS. © Foothills County 2023





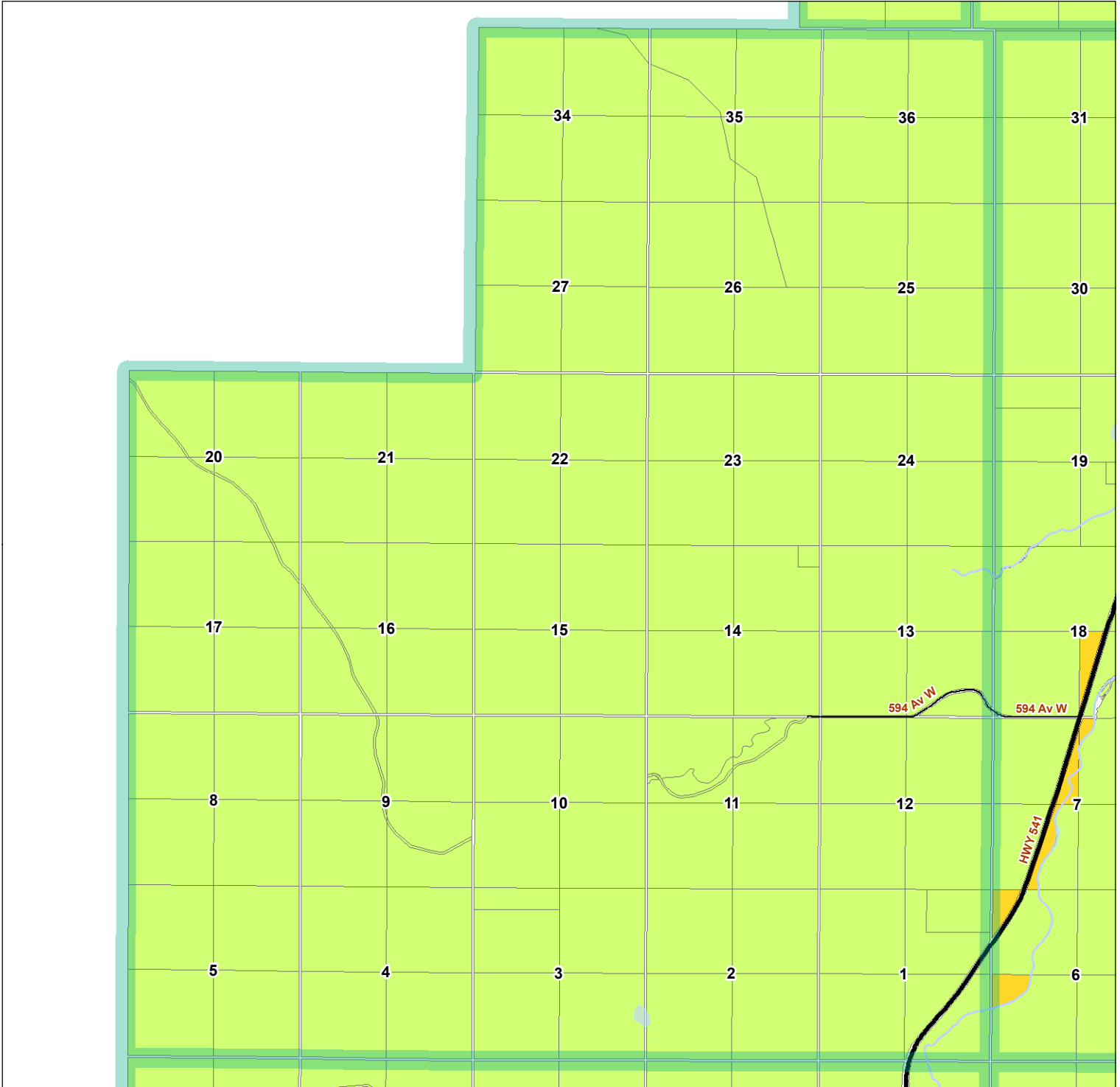
Legend

- County Roads
- Highways
- ▨ In Transition
- A- Agricultural
- AA- Agricultural Sub A
- AB- Agriculture Business
- CMC- Community Commercial
- CR- Country Residential
- CRA- Country Residential Sub A
- DC - Direct Control
- HMI- Hamlet Industry
- MR- Municipal Reserve
- PUL- Public Utility
- RC- Residential Community District

This map is compiled by the Foothills County. Reproduction, in whole or in part, is prohibited without express permission from the Foothills County. Foothills County provides this information in good faith, but provides no warranty, nor accepts any liability arising from incorrect, incomplete or misleading information, or its improper use.

Data Sources Include Municipal Records and AltaLIS.
© Foothills County 2023





Page Numbers

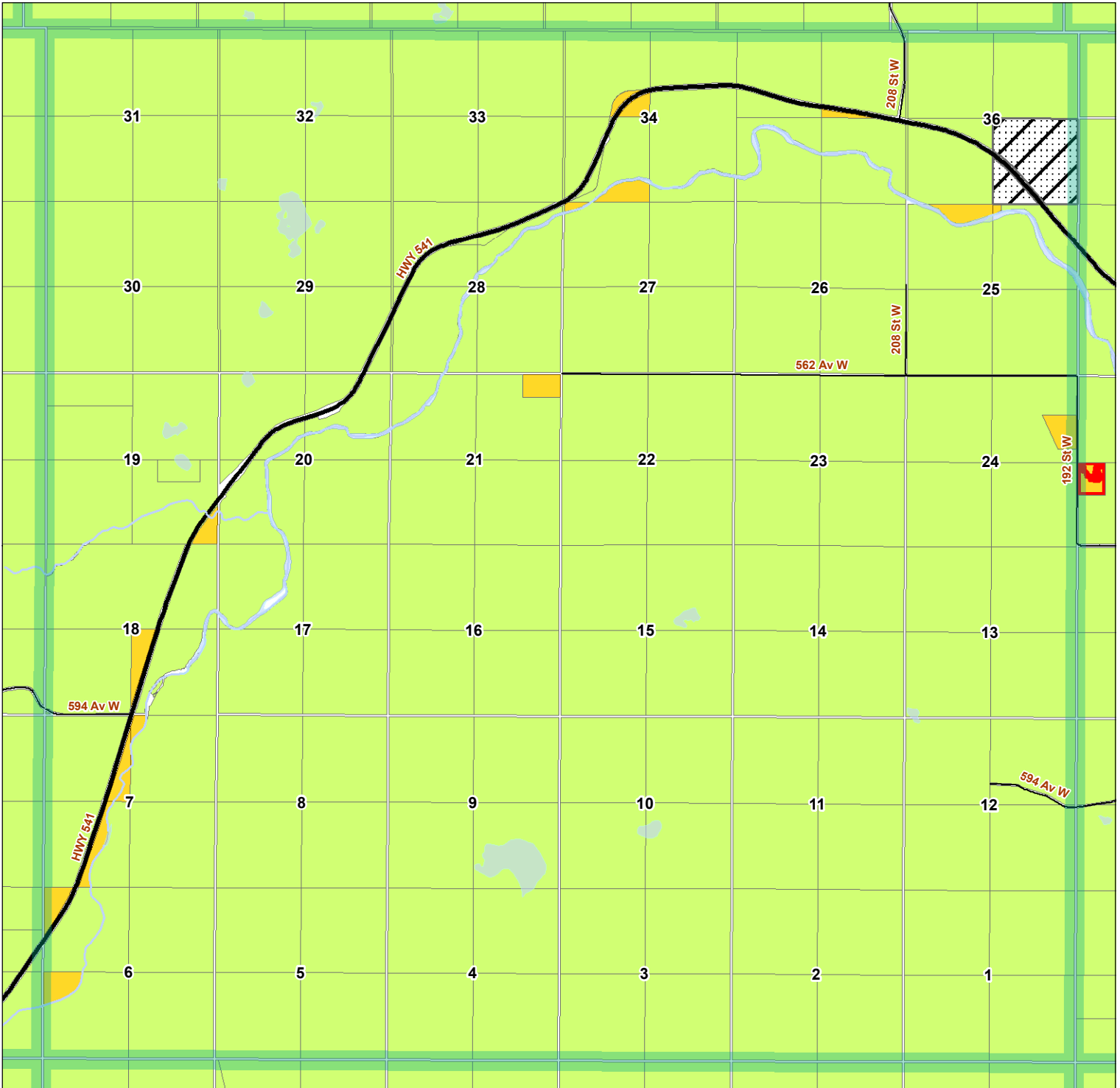
3	4	5					
9	10	11	12	13	14	15	16
17	18	19	20	21	22	23	24
	26	27	28	29	30	31	32
	33	34	35	36	38	39	40
41	42	43	44	46	47	48	
	51						

- Legend**
- County Roads
 - Highways
 - A- Agricultural
 - CR- Country Residential

This map is compiled by the Foothills County. Reproduction, in whole or in part, is prohibited without express permission from the Foothills County. Foothills County provides this information in good faith, but provides no warranty, nor accepts any liability arising from incorrect, incomplete or misleading information, or its improper use.

Data Sources Include Municipal Records and AltaLIS.
© Foothills County 2023





Page Numbers

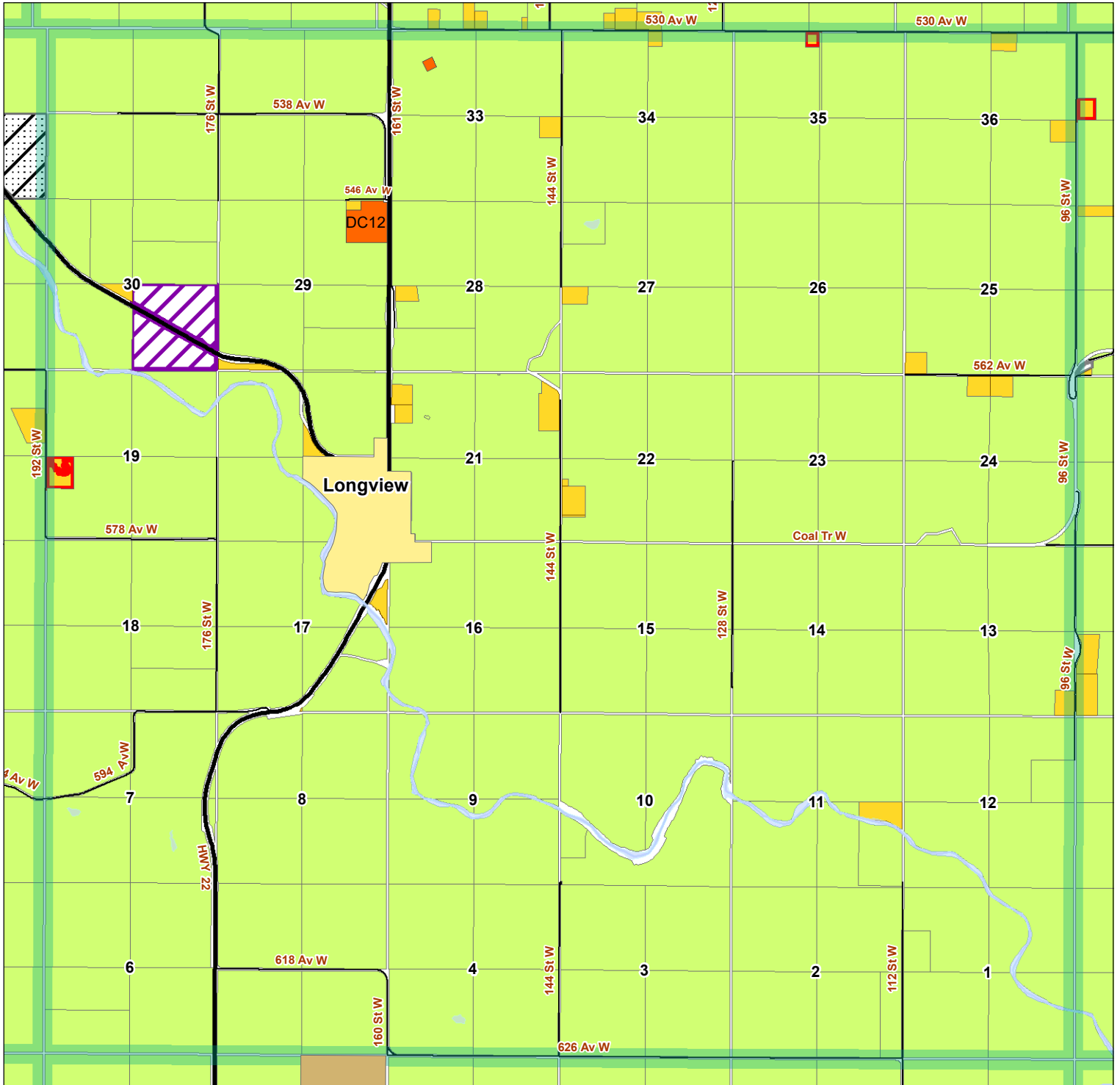
3	4	5							
9	10	11	12	13	14	15	16		
17	18	19	20	21	22	23	24		
26	27	28	29	30	31	32			
33	34	35	36	38	39	40			
41	42	43	44	46	47	48			
	51								

- Legend**
- County Roads
 - Highways
 - ▨ In Transition
 - A- Agricultural
 - CR- Country Residential
 - CRA- Country Residential Sub A

This map is compiled by the Foothills County. Reproduction, in whole or in part, is prohibited without express permission from the Foothills County. Foothills County provides this information in good faith, but provides no warranty, nor accepts any liability arising from incorrect, incomplete or misleading information, or its improper use.

Data Sources Include Municipal Records and AltaLIS.
© Foothills County 2023





Page Numbers

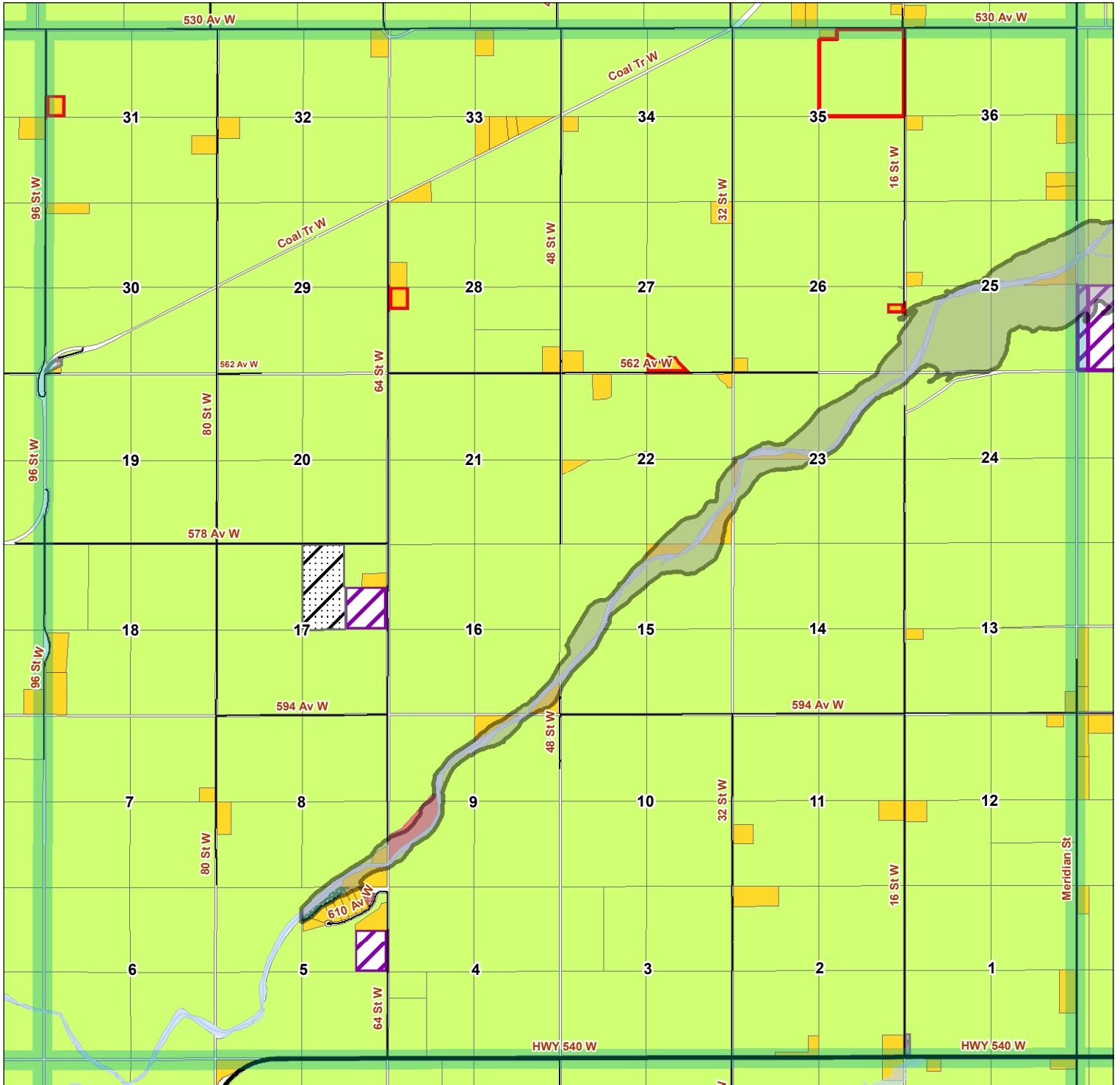
3	4	5					
9	10	11	12	13	14	15	16
17	18	19	20	21	22	23	24
26	27	28	29	30	31	32	
33	34	35	36	38	39	40	
41	42	43	44	46	47	48	
51							

- Legend**
- County Roads
 - Highways
 - ▨ In Transition
 - A- Agricultural
 - CR- Country Residential
 - CRA- Country Residential Sub A
 - DC - Direct Control
 - ▨ INR- Natural Resource Extraction
 - ▨ SD- Service District

This map is compiled by the Foothills County. Reproduction, in whole or in part, is prohibited without express permission from the Foothills County. Foothills County provides this information in good faith, but provides no warranty, nor accepts any liability arising from incorrect, incomplete or misleading information, or its improper use.

Data Sources Include Municipal Records and AltaLIS.
© Foothills County 2023





Page Numbers

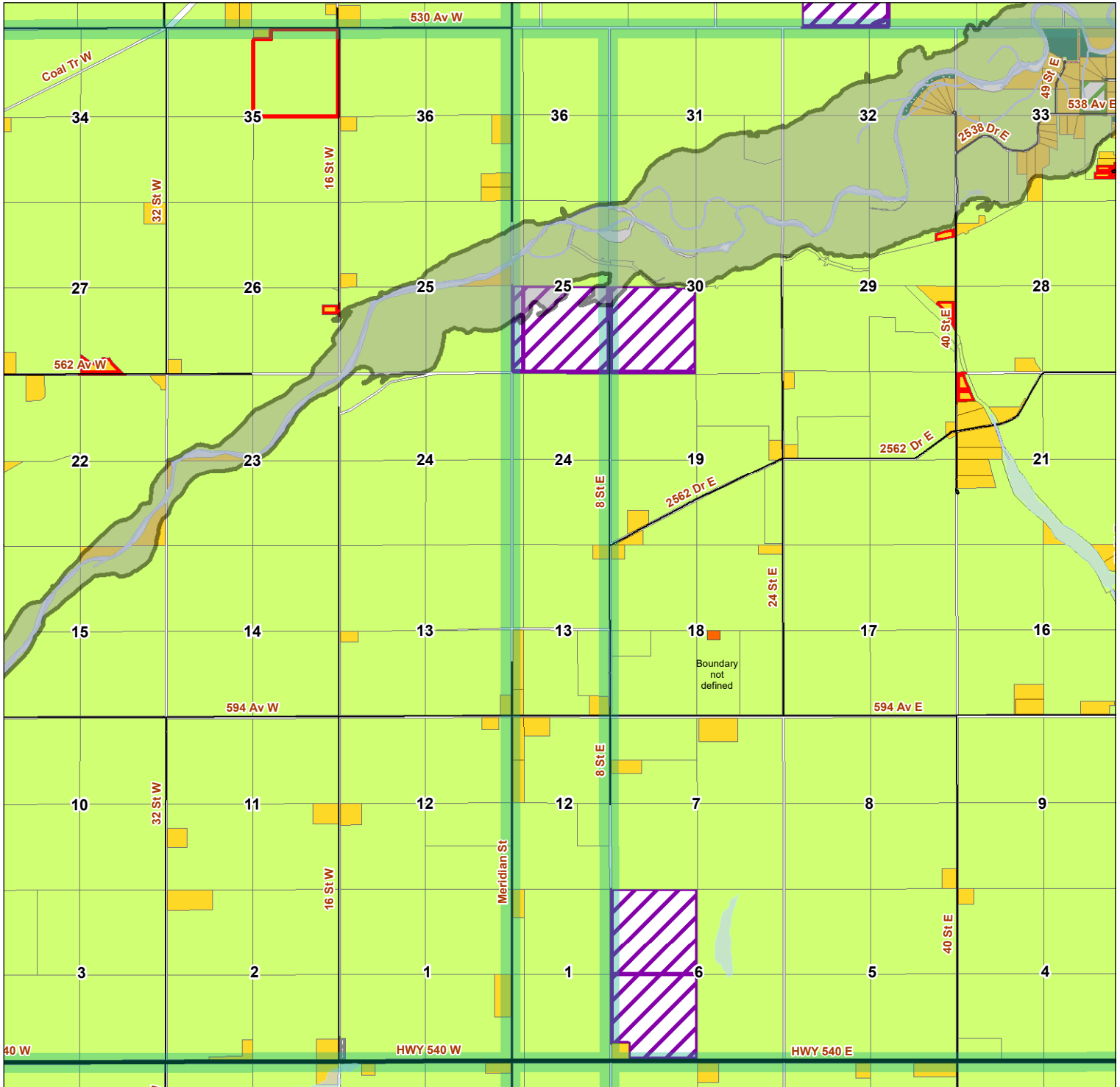
3	4	5					
9	10	11	12	13	14	15	16
17	18	19	20	21	22	23	24
26	27	28	29	30	31	32	
33	34	35	36	38	39	40	
41	42	43	44	46	47	48	
51							

- Legend**
- Flood Hazard Protection District
 - County Roads
 - Highways
 - In Transition
 - A- Agricultural
 - AA- Agricultural Sub A
 - CR- Country Residential
 - CRA- Country Residential Sub A
 - ER- Environmental Reserve
 - INR- Natural Resource Extraction
 - MR- Municipal Reserve
 - REC- Recreation
 - SD- Service District

This map is compiled by the Foothills County. Reproduction, in whole or in part, is prohibited without express permission from the Foothills County. Foothills County provides this information in good faith, but provides no warranty, nor accepts any liability arising from incorrect, incomplete or misleading information, or its improper use.

Data Sources Include Municipal Records and AltaLIS.
© Foothills County 2023





Page Numbers

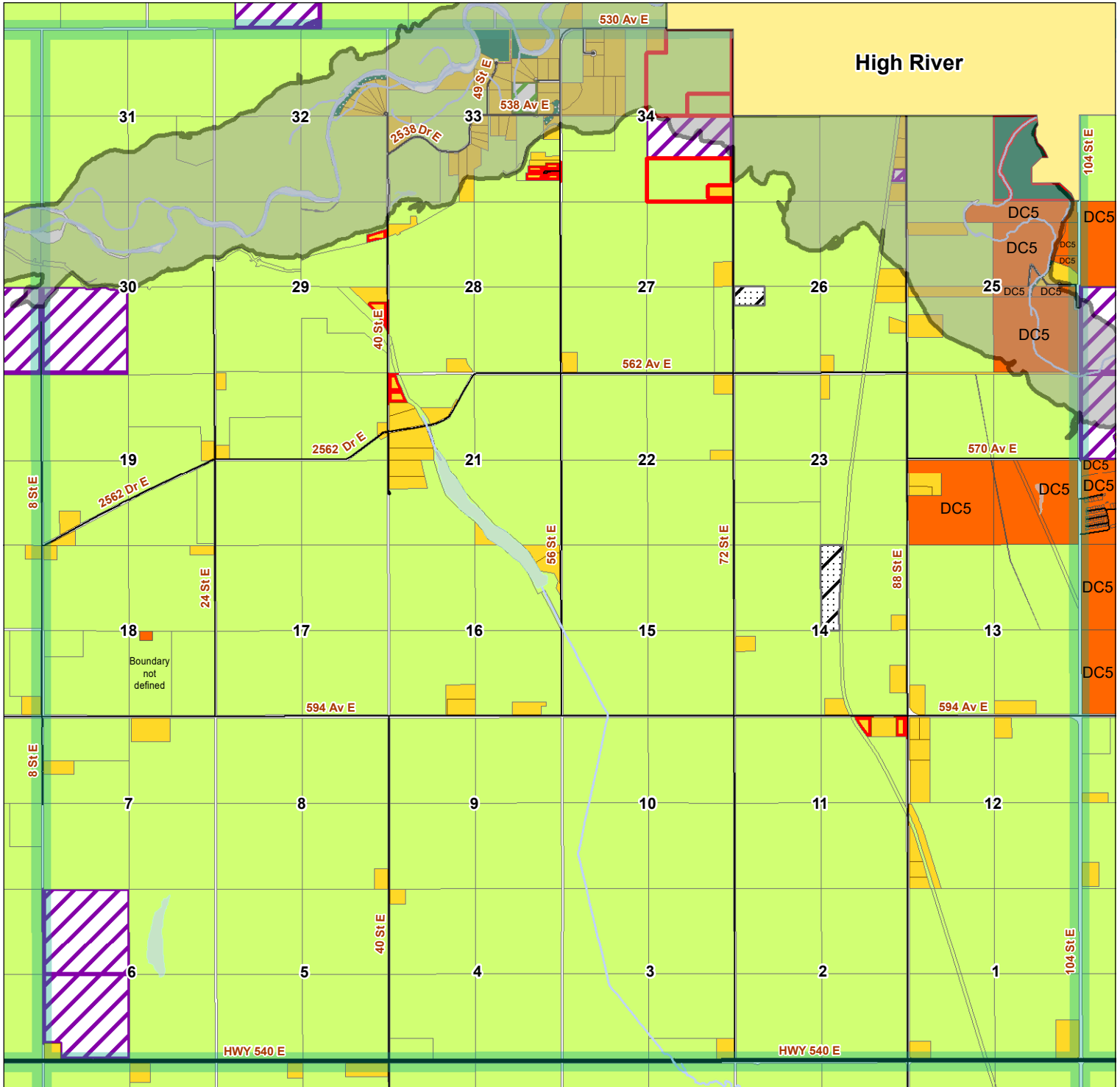
3	4	5					
9	10	11	12	13	14	15	16
17	18	19	20	21	22	23	24
26	27	28	29	30	31	32	
33	34	35	36	38	39	40	
41	42	43	44	46	47	48	
51							

- Legend**
- Flood Hazard Protection District
 - County Roads
 - Highways
 - A- Agricultural
 - AA- Agricultural Sub A
 - CR- Country Residential
 - CRA- Country Residential Sub A
 - DC - Direct Control
 - ER- Environmental Reserve
 - EP- Environmental Protection
 - OS- Open Space
 - INR- Natural Resource Extraction
 - MR- Municipal Reserve
 - SD- Service District

This map is compiled by the Foothills County. Reproduction, in whole or in part, is prohibited without express permission from the Foothills County. Foothills County provides this information in good faith, but provides no warranty, nor accepts any liability arising from incorrect, incomplete or misleading information, or its improper use.

Data Sources Include Municipal Records and AltaLIS.
© Foothills County 2023





Page Numbers

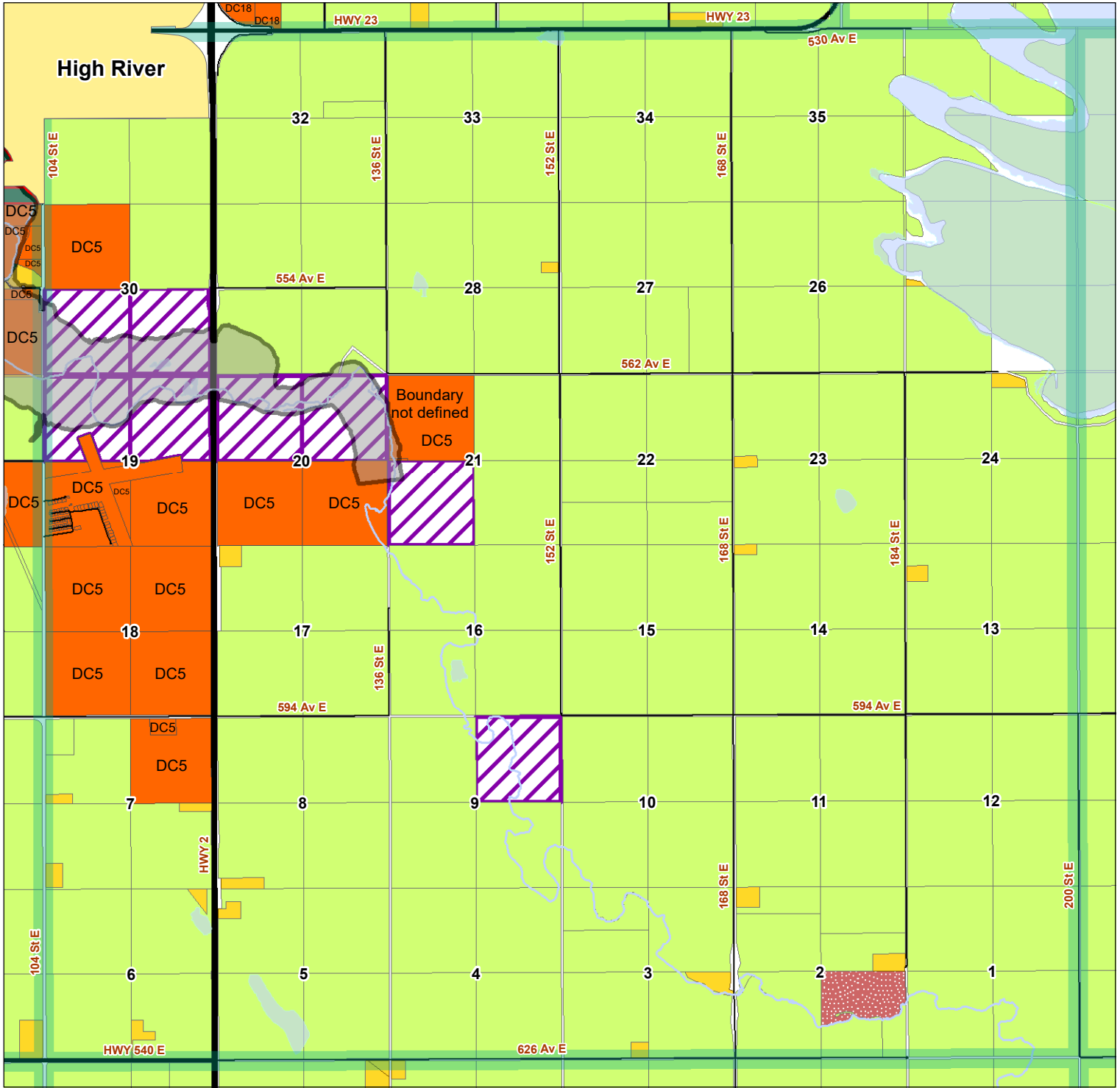
3	4	5					
9	10	11	12	13	14	15	16
17	18	19	20	21	22	23	24
26	27	28	29	30	31	32	
33	34	35	36	38	39	40	
41	42	43	44	46	47	48	
51							

- Legend**
- Flood Hazard Protection District
 - County Roads
 - Highways
 - In Transition
 - A- Agricultural
 - AA- Agricultural Sub A
 - CR- Country Residential
 - CRA- Country Residential Sub A
 - DC - Direct Control
 - EPA- Environmental Protection Sub A
 - ER- Environmental Reserve
 - EP- Environmental Protection
 - OS- Open Space
 - INR- Natural Resource Extraction
 - MR- Municipal Reserve

This map is compiled by the Foothills County. Reproduction, in whole or in part, is prohibited without express permission from the Foothills County. Foothills County provides this information in good faith, but provides no warranty, nor accepts any liability arising from incorrect, incomplete or misleading information, or its improper use.

Data Sources Include Municipal Records and AltaLIS.
© Foothills County 2023





Page Numbers

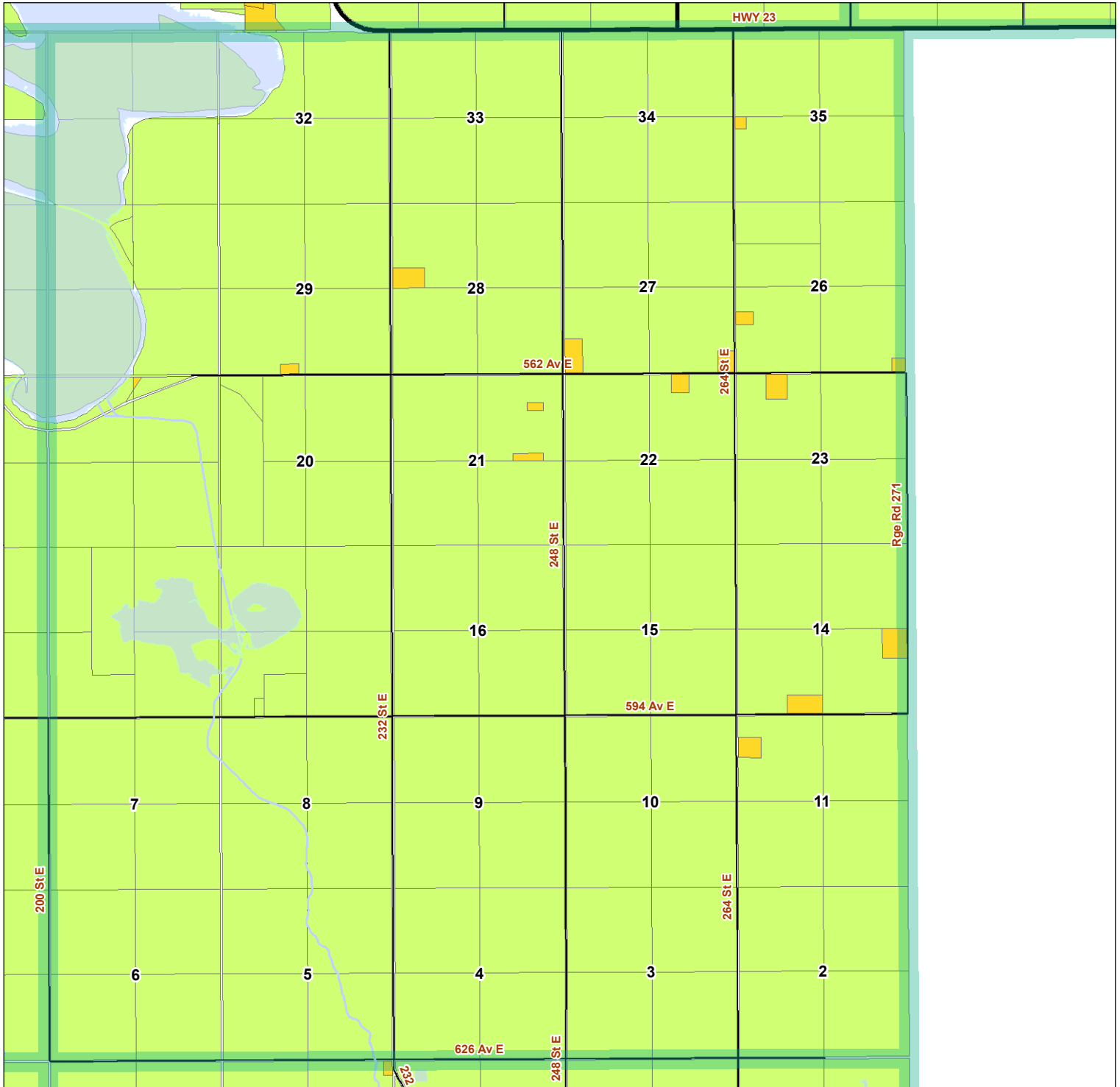
3	4	5					
9	10	11	12	13	14	15	16
17	18	19	20	21	22	23	24
26	27	28	29	30	31	32	
33	34	35	36	38	39	40	
41	42	43	44	46	47	48	
51							

- Legend**
- Flood Hazard Protection District
 - County Roads
 - Highways
 - A- Agricultural
 - CR- Country Residential
 - DC - Direct Control
 - EPA- Environmental Protection Sub A
 - ER- Environmental Reserve
 - INR- Natural Resource Extraction
 - MR- Municipal Reserve

This map is compiled by the Foothills County. Reproduction, in whole or in part, is prohibited without express permission from the Foothills County. Foothills County provides this information in good faith, but provides no warranty, nor accepts any liability arising from incorrect, incomplete or misleading information, or its improper use.

Data Sources Include Municipal Records and AltaLIS.
© Foothills County 2023





Page Numbers

3	4	5					
9	10	11	12	13	14	15	16
17	18	19	20	21	22	23	24
26	27	28	29	30	31	32	
33	34	35	36	38	39	40	
41	42	43	44	46	47	48	
51							

- Legend**
- County Roads
 - Highways
 - A- Agricultural
 - CR- Country Residential

This map is compiled by the Foothills County. Reproduction, in whole or in part, is prohibited without express permission from the Foothills County. Foothills County provides this information in good faith, but provides no warranty, nor accepts any liability arising from incorrect, incomplete or misleading information, or its improper use.

Data Sources Include Municipal Records and AltaLIS.
© Foothills County 2023





Page Numbers

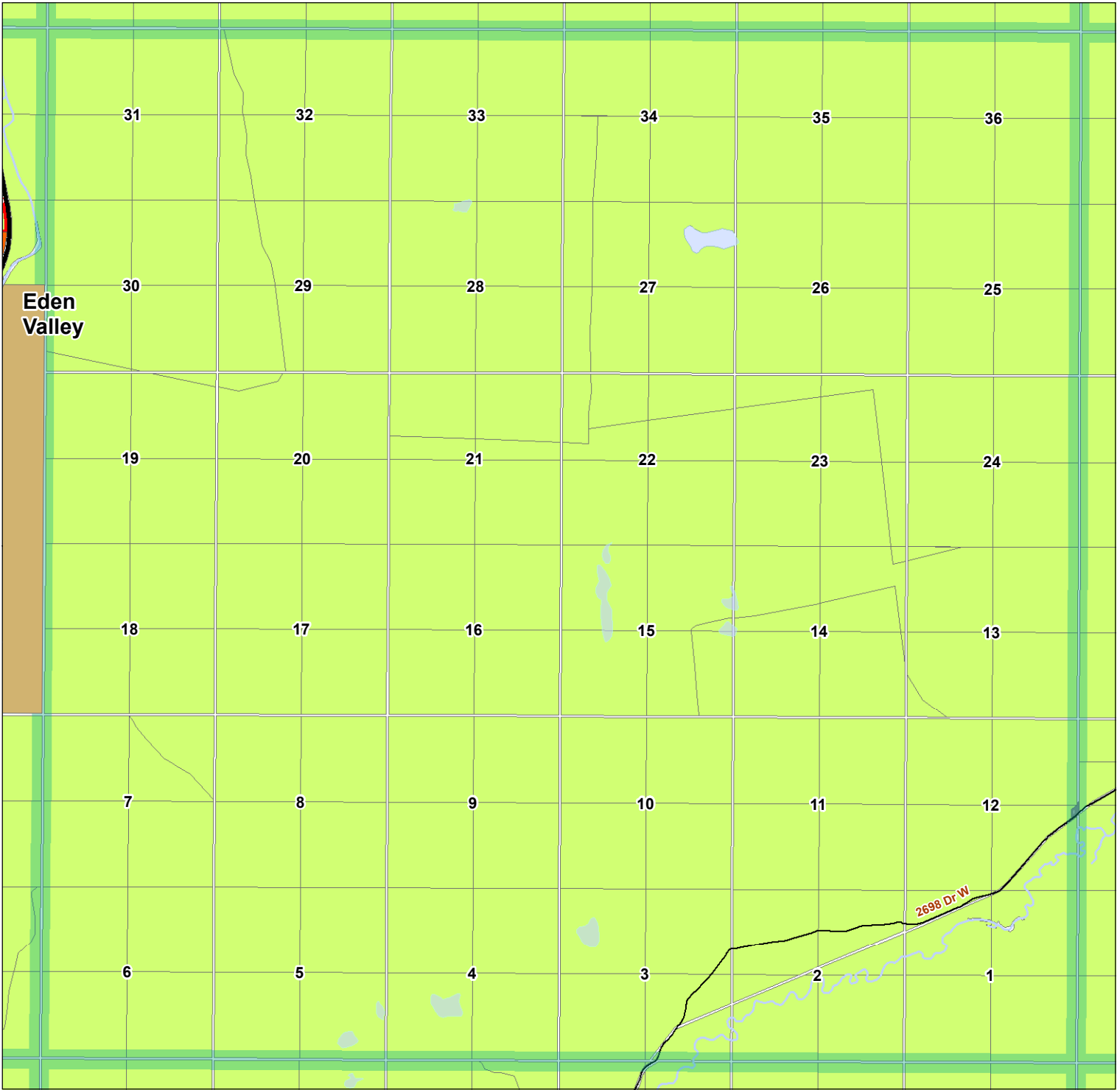
3	4	5					
9	10	11	12	13	14	15	16
17	18	19	20	21	22	23	24
	26	27	28	29	30	31	32
	33	34	35	36	38	39	40
	41	42	43	44	46	47	48
	51						

- Legend**
- County Roads
 - Highways
 - A- Agricultural
 - AA- Agricultural Sub A
 - CR- Country Residential
 - DC - Direct Control
 - FPJ-Federal/ Provincial District

This map is compiled by the Foothills County. Reproduction, in whole or in part, is prohibited without express permission from the Foothills County. Foothills County provides this information in good faith, but provides no warranty, nor accepts any liability arising from incorrect, incomplete or misleading information, or its improper use.

Data Sources Include Municipal Records and AltaLIS.
© Foothills County 2023





Page Numbers

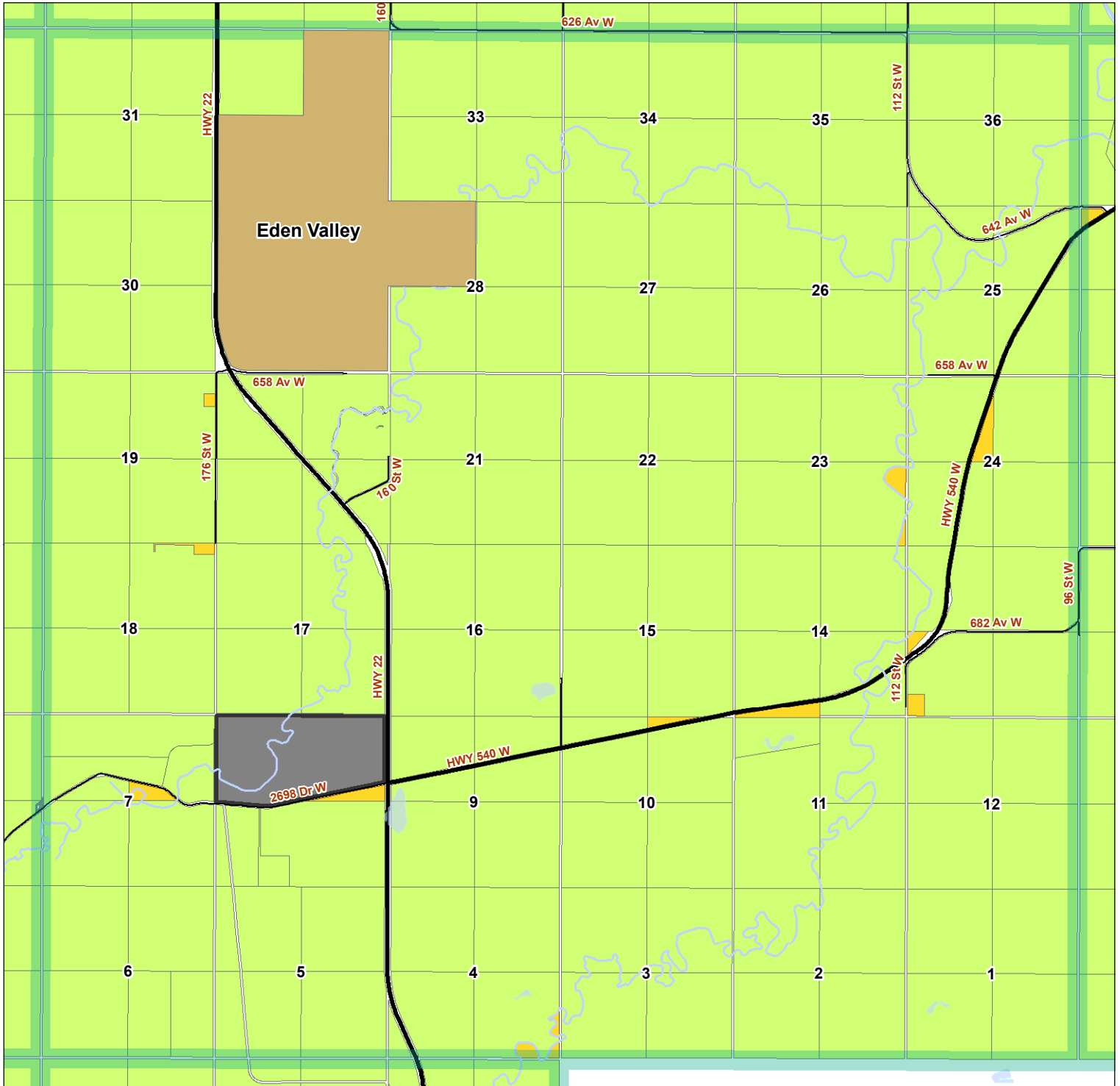
3	4	5					
9	10	11	12	13	14	15	16
17	18	19	20	21	22	23	24
	26	27	28	29	30	31	32
33	34	35	36	38	39	40	
41	42	43	44	46	47	48	
	51						

- Legend**
- County Roads
 - Highways
 - A- Agricultural
 - AA- Agricultural Sub A
 - DC - Direct Control
 - SD- Service District

This map is compiled by the Foothills County. Reproduction, in whole or in part, is prohibited without express permission from the Foothills County. Foothills County provides this information in good faith, but provides no warranty, nor accepts any liability arising from incorrect, incomplete or misleading information, or its improper use.

Data Sources Include Municipal Records and AltaLIS.
© Foothills County 2023





Page Numbers

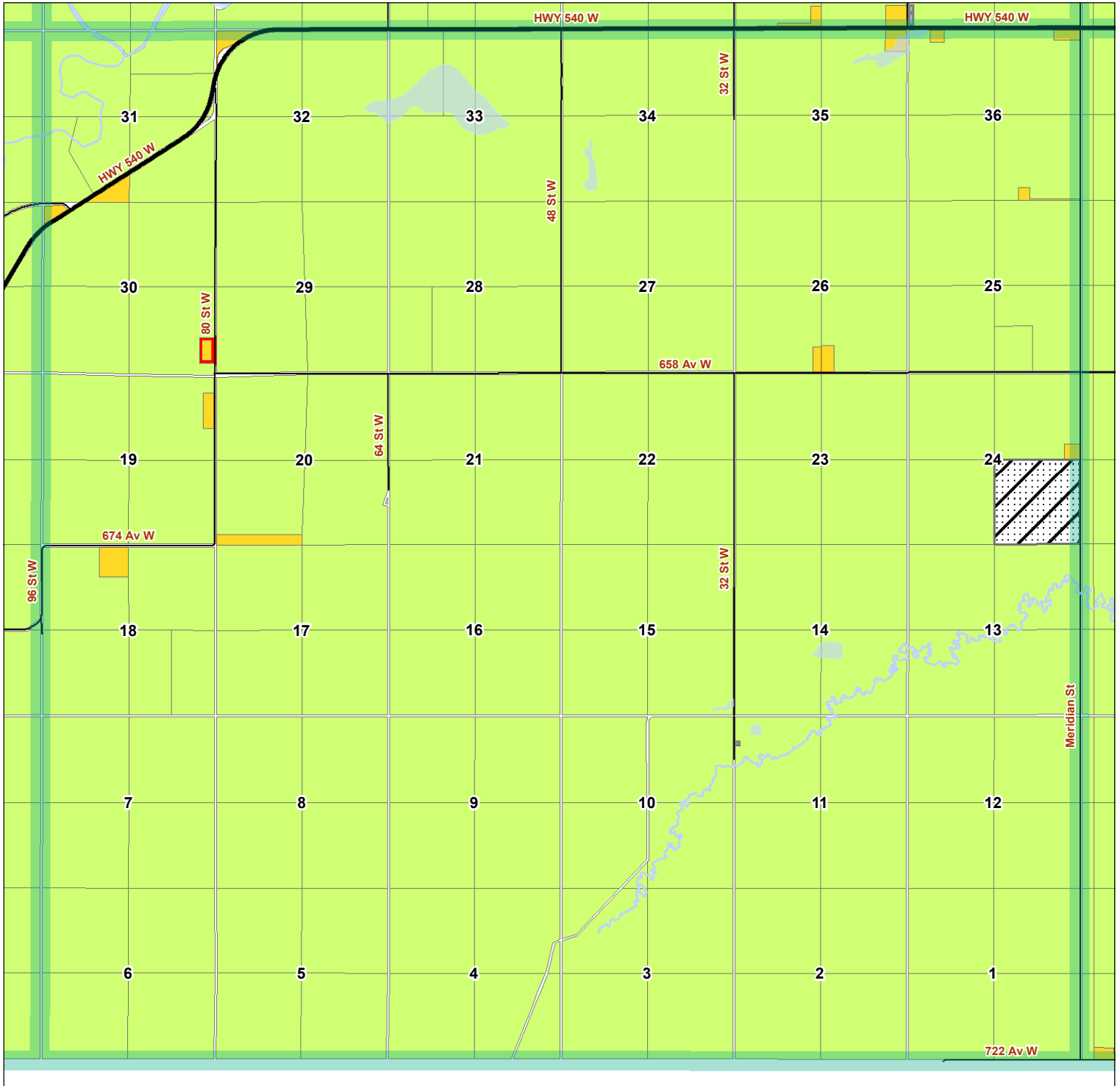
3	4	5					
9	10	11	12	13	14	15	16
17	18	19	20	21	22	23	24
	26	27	28	29	30	31	32
33	34	35	36	38	39	40	
41	42	43	44	46	47	48	
51							

- Legend**
- County Roads
 - Highways
 - A- Agricultural
 - CR- Country Residential
 - FPJ-Federal/ Provincial District
 - SD- Service District

This map is compiled by the Foothills County. Reproduction, in whole or in part, is prohibited without express permission from the Foothills County. Foothills County provides this information in good faith, but provides no warranty, nor accepts any liability arising from incorrect, incomplete or misleading information, or its improper use.

Data Sources Include Municipal Records and AltaLIS.
© Foothills County 2023





Page Numbers

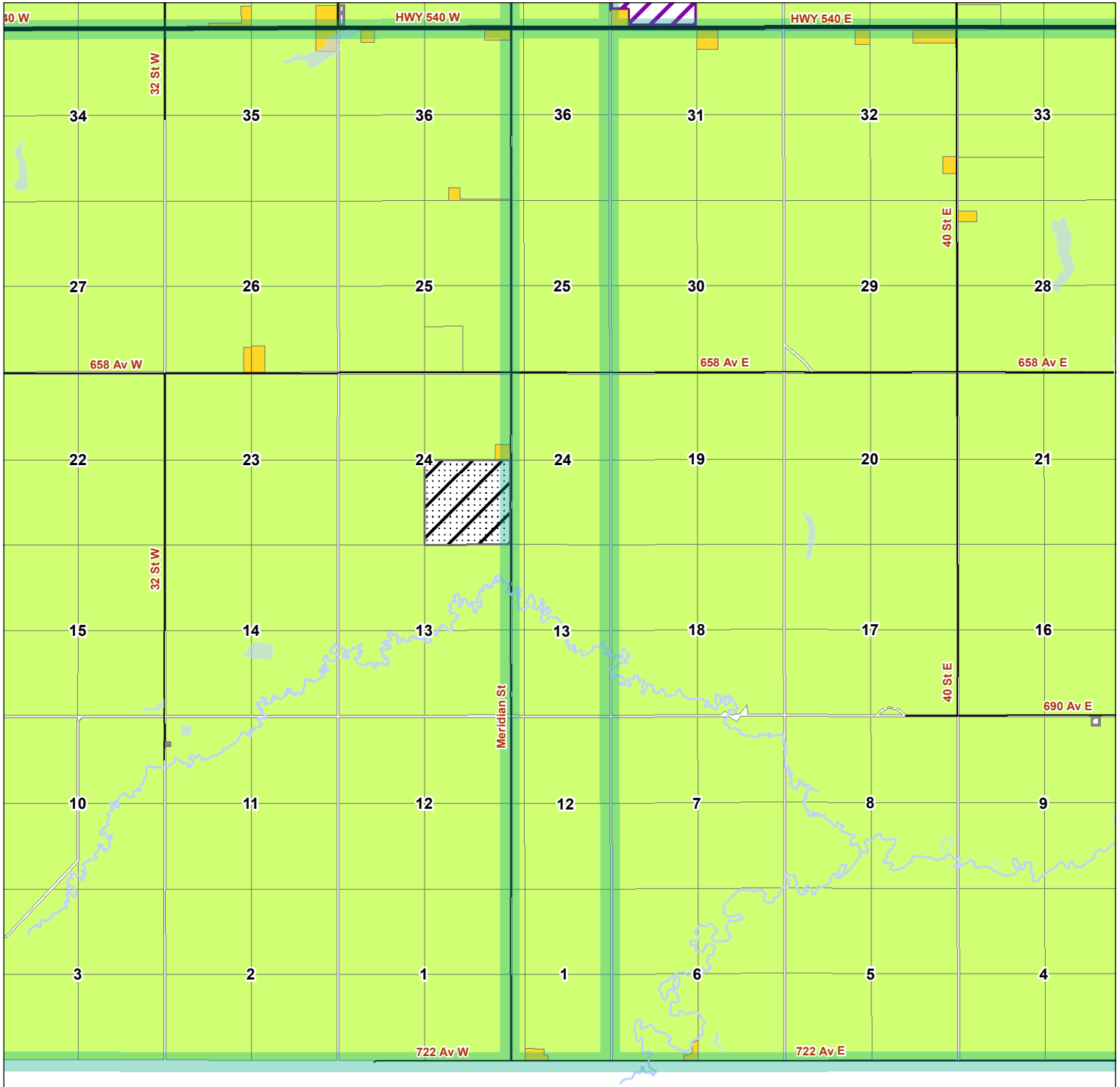
3	4	5					
9	10	11	12	13	14	15	16
17	18	19	20	21	22	23	24
	26	27	28	29	30	31	32
33	34	35	36	38	39	40	
41	42	43	44	46	47	48	
	51						

- Legend**
- County Roads
 - Highways
 - ▨ In Transition
 - A- Agricultural
 - CR- Country Residential
 - CRA- Country Residential Sub A
 - SD- Service District

This map is compiled by the Foothills County. Reproduction, in whole or in part, is prohibited without express permission from the Foothills County. Foothills County provides this information in good faith, but provides no warranty, nor accepts any liability arising from incorrect, incomplete or misleading information, or its improper use.

Data Sources Include Municipal Records and AltaLIS.
© Foothills County 2023





Page Numbers

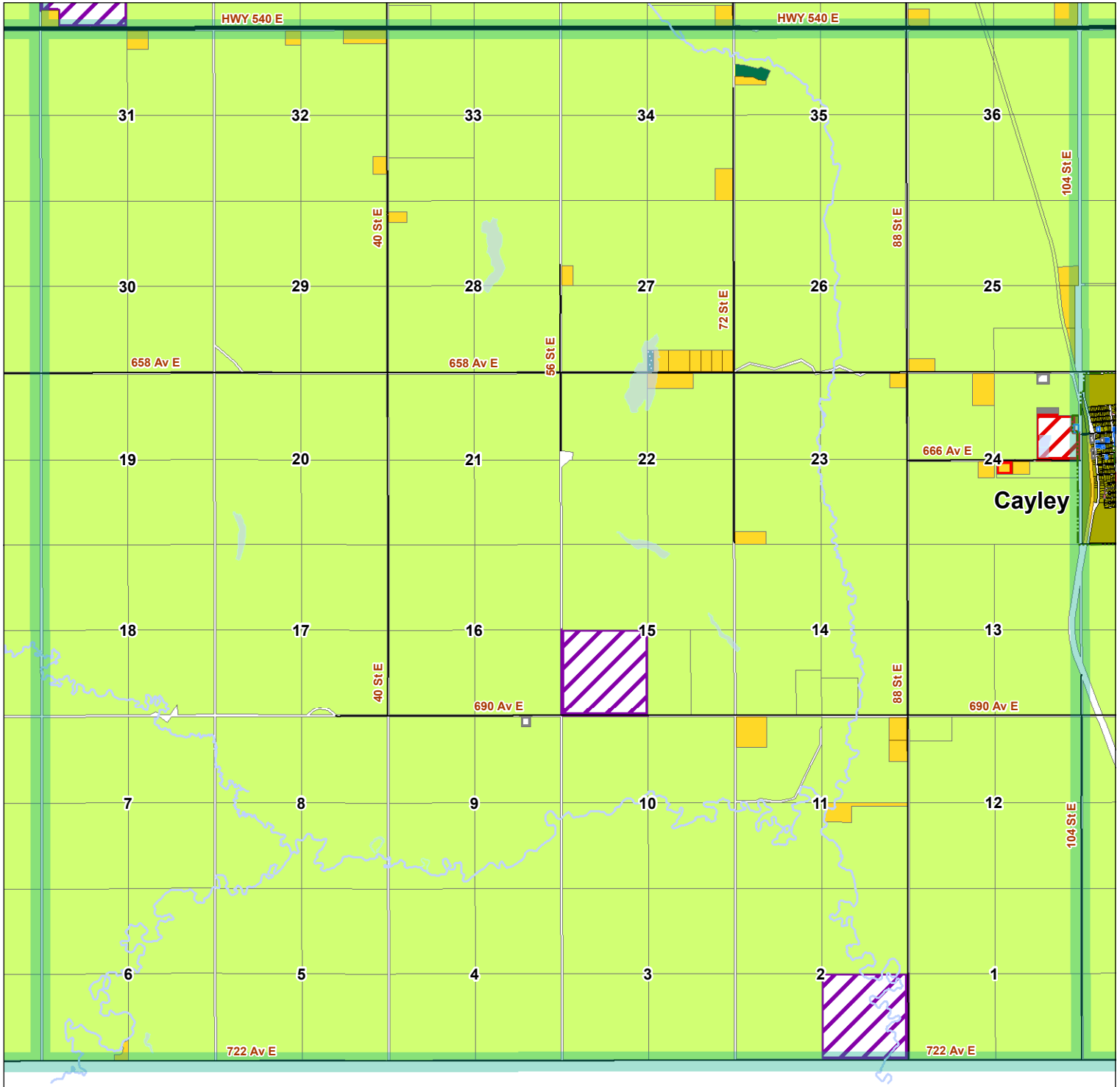
3	4	5							
9	10	11	12	13	14	15	16		
17	18	19	20	21	22	23	24		
	26	27	28	29	30	31	32		
33	34	35	36	38	39	40			
41	42	43	44	46	47	48			
	51								

- Legend**
- County Roads
 - Highways
 - ▨ In Transition
 - A- Agricultural
 - CR- Country Residential
 - INR- Natural Resource Extraction
 - SD- Service District

This map is compiled by the Foothills County. Reproduction, in whole or in part, is prohibited without express permission from the Foothills County. Foothills County provides this information in good faith, but provides no warranty, nor accepts any liability arising from incorrect, incomplete or misleading information, or its improper use.

Data Sources Include Municipal Records and AltaLIS.
© Foothills County 2023





Page Numbers

3	4	5					
9	10	11	12	13	14	15	16
17	18	19	20	21	22	23	24
	26	27	28	29	30	31	32
33	34	35	36	38	39	40	
41	42	43	44	46	47	48	
51							

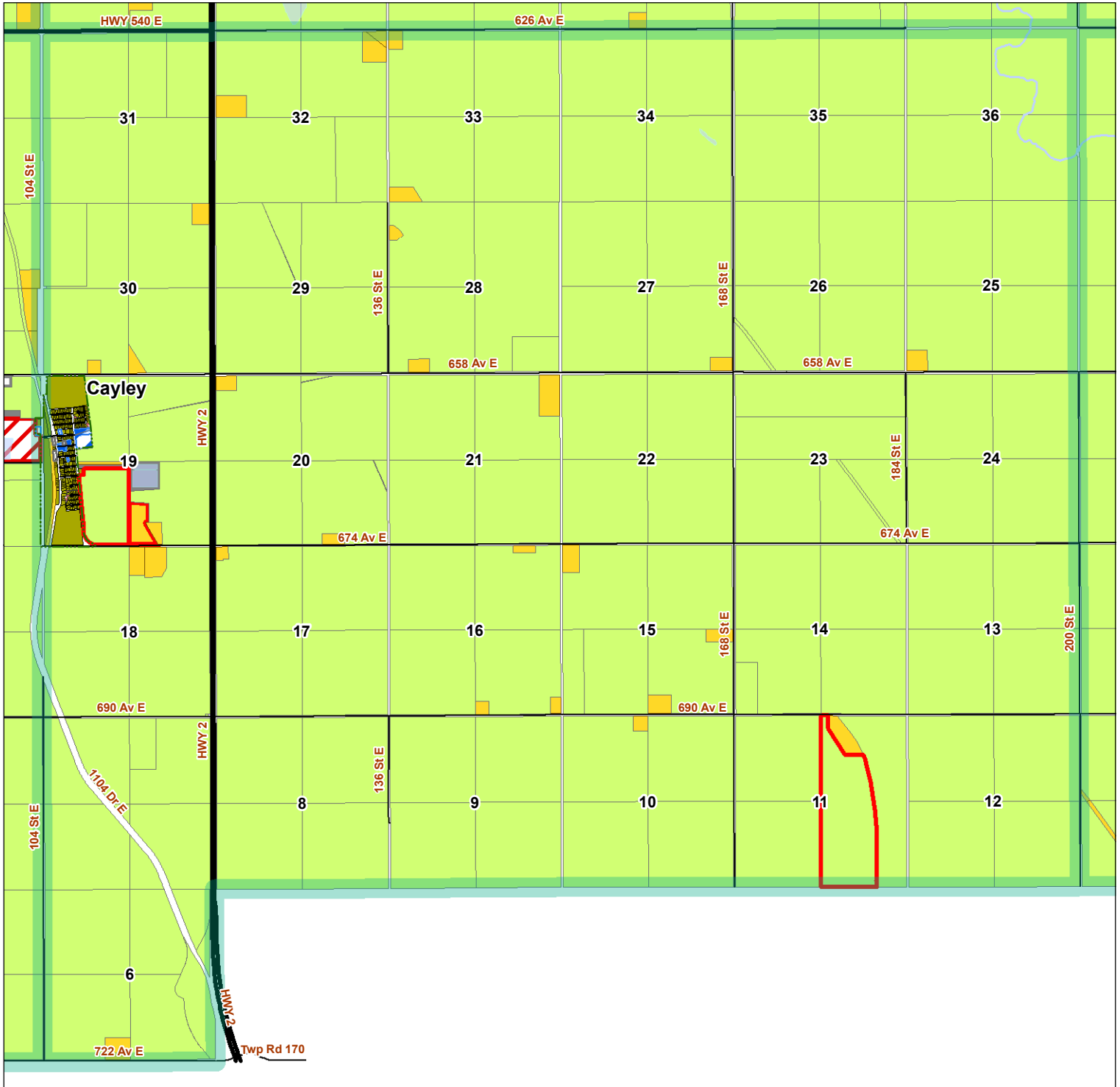
Legend

- County Roads
- Highways
- ▨ In Transition
- A- Agricultural
- CMC- Community Commercial
- CR- Country Residential
- CRA- Country Residential Sub A
- ER- Environmental Reserve
- EP- Environmental Protection
- INR- Natural Resource Extraction
- MLR- Municipal Land/Reserve District
- MR- Municipal Reserve
- PUL- Public Utility
- RC- Residential Community District
- SD- Service District

This map is compiled by the Foothills County. Reproduction, in whole or in part, is prohibited without express permission from the Foothills County. Foothills County provides this information in good faith, but provides no warranty, nor accepts any liability arising from incorrect, incomplete or misleading information, or its improper use.

Data Sources Include Municipal Records and AltaLIS.
© Foothills County 2023





Page Numbers

3	4	5					
9	10	11	12	13	14	15	16
17	18	19	20	21	22	23	24
26	27	28	29	30	31	32	
33	34	35	36	38	39	40	
41	42	43	44	46	47	48	
51							

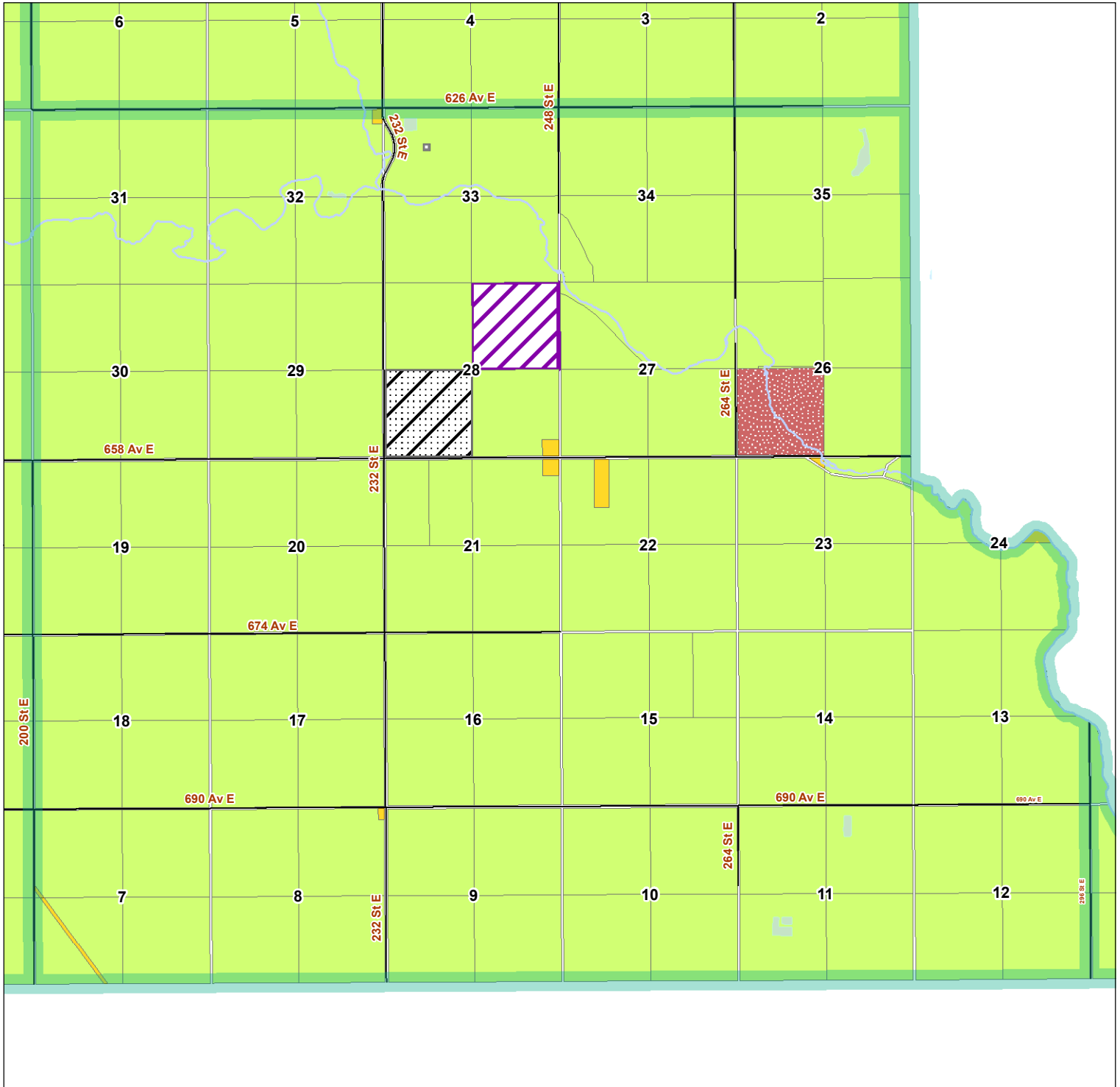
Legend

- County Roads
- Highways
- ▨ In Transition
- A- Agricultural
- AA- Agricultural Sub A
- CMC- Community Commercial
- CR- Country Residential
- CRA- Country Residential Sub A
- MLR- Municipal Land/Reserve District
- MR- Municipal Reserve
- PUL- Public Utility
- RC- Residential Community District
- SD- Service District

This map is compiled by the Foothills County. Reproduction, in whole or in part, is prohibited without express permission from the Foothills County. Foothills County provides this information in good faith, but provides no warranty, nor accepts any liability arising from incorrect, incomplete or misleading information, or its improper use.

Data Sources Include Municipal Records and AltaLIS.
© Foothills County 2023





Page Numbers

3	4	5					
9	10	11	12	13	14	15	16
17	18	19	20	21	22	23	24
	26	27	28	29	30	31	32
33	34	35	36	38	39	40	
41	42	43	44	46	47	48	
51							

- Legend**
- County Roads
 - ▨ In Transition
 - A- Agricultural
 - CR- Country Residential
 - ▨ INR- Natural Resource Extraction
 - MR- Municipal Reserve
 - ▨ SD- Service District

This map is compiled by the Foothills County. Reproduction, in whole or in part, is prohibited without express permission from the Foothills County. Foothills County provides this information in good faith, but provides no warranty, nor accepts any liability arising from incorrect, incomplete or misleading information, or its improper use.

Data Sources Include Municipal Records and AltaLIS.
© Foothills County 2023





Page Numbers

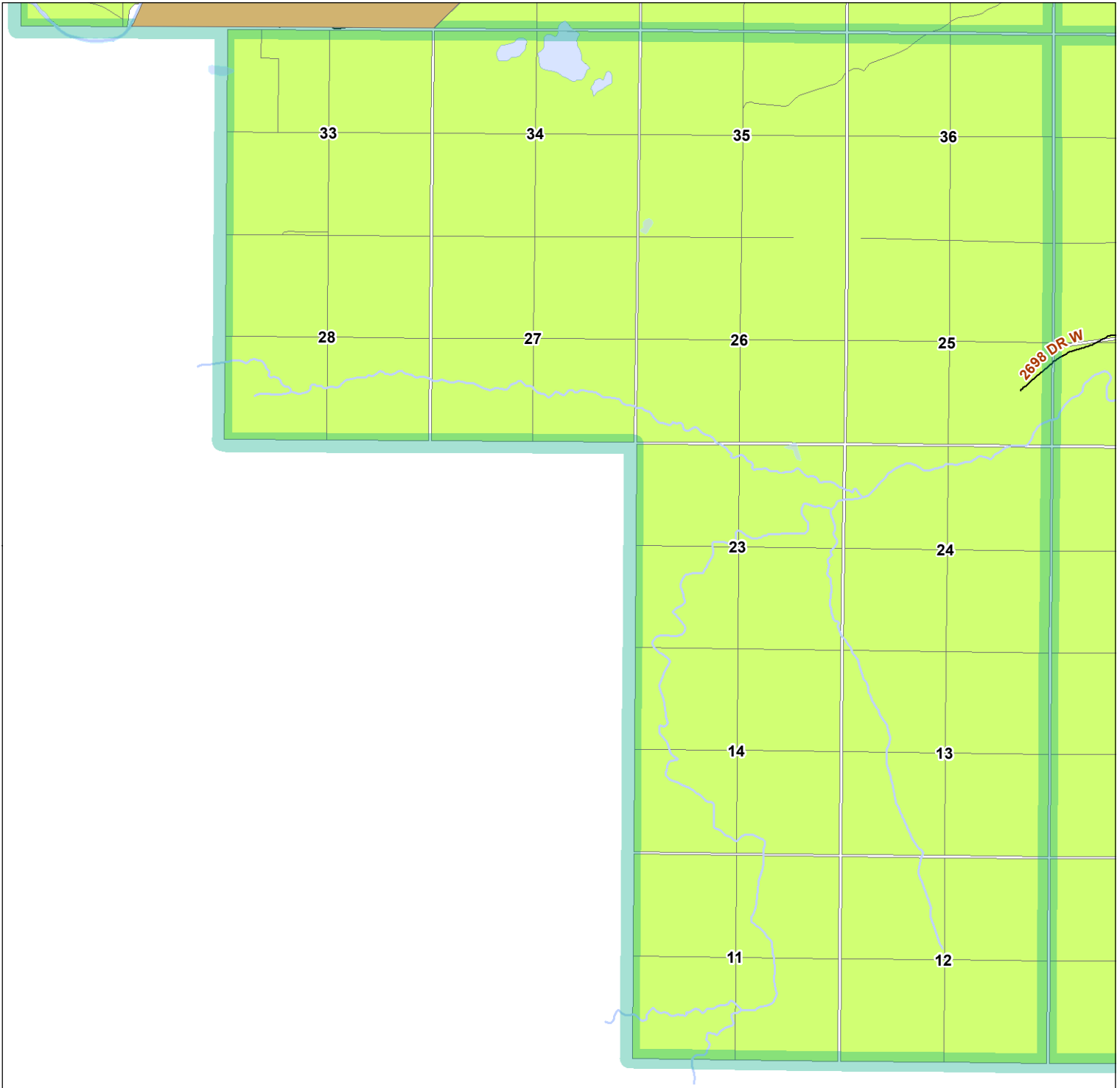
3	4	5					
9	10	11	12	13	14	15	16
17	18	19	20	21	22	23	24
	26	27	28	29	30	31	32
33	34	35	36	38	39	40	
41	42	43	44	46	47	48	
	51						

- Legend**
- County Roads
 - A- Agricultural
 - CR- Country Residential

This map is compiled by the Foothills County. Reproduction, in whole or in part, is prohibited without express permission from the Foothills County. Foothills County provides this information in good faith, but provides no warranty, nor accepts any liability arising from incorrect, incomplete or misleading information, or its improper use.

Data Sources Include Municipal Records and AltaLIS.
© Foothills County 2023





Page Numbers

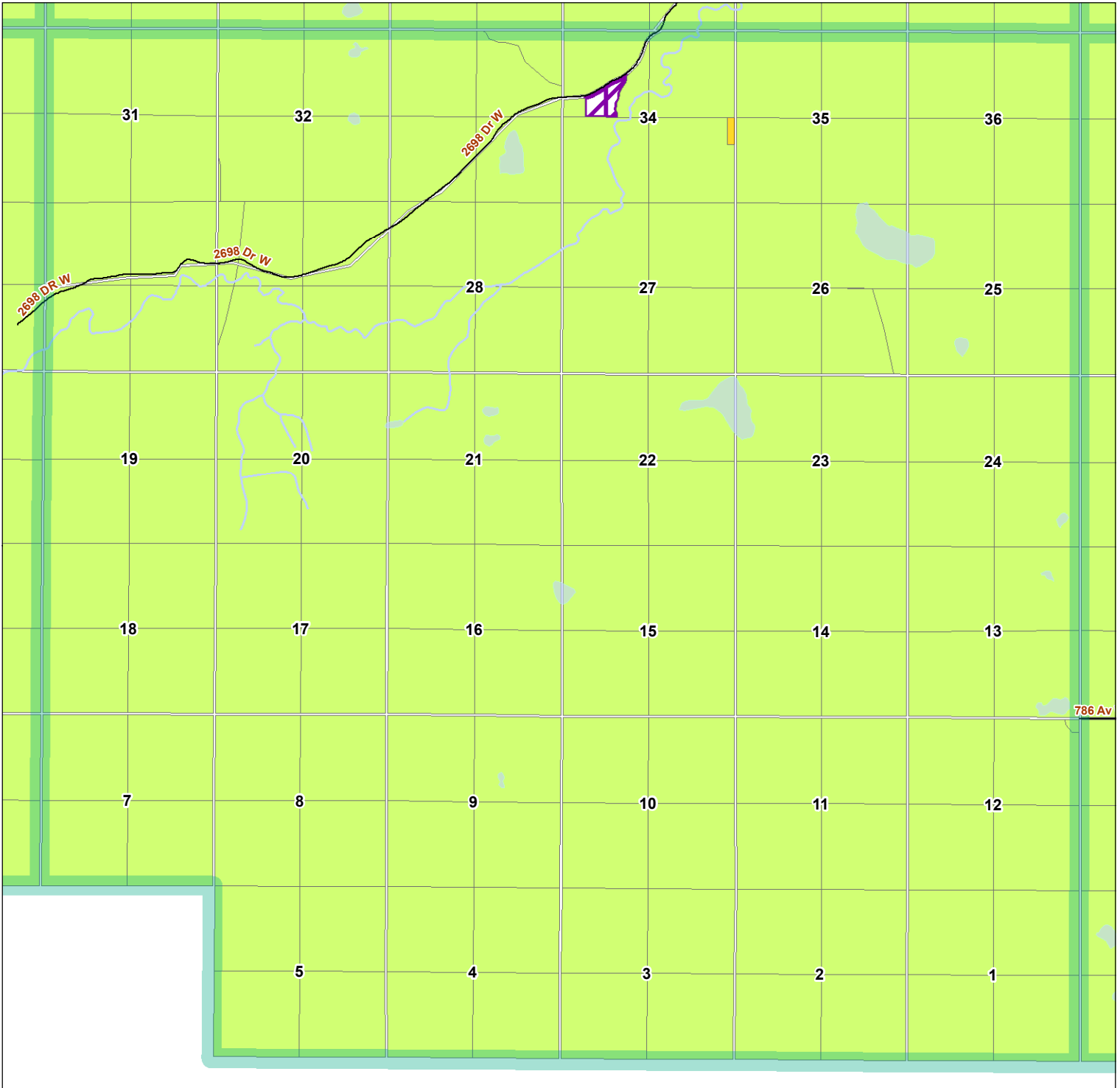
3	4	5					
9	10	11	12	13	14	15	16
17	18	19	20	21	22	23	24
	26	27	28	29	30	31	32
33	34	35	36	38	39	40	
41	42	43	44	46	47	48	
	51						

- Legend**
- County Roads
 - A- Agricultural

This map is compiled by the Foothills County. Reproduction, in whole or in part, is prohibited without express permission from the Foothills County. Foothills County provides this information in good faith, but provides no warranty, nor accepts any liability arising from incorrect, incomplete or misleading information, or its improper use.

Data Sources Include Municipal Records and AltaLIS.
© Foothills County 2023





Page Numbers

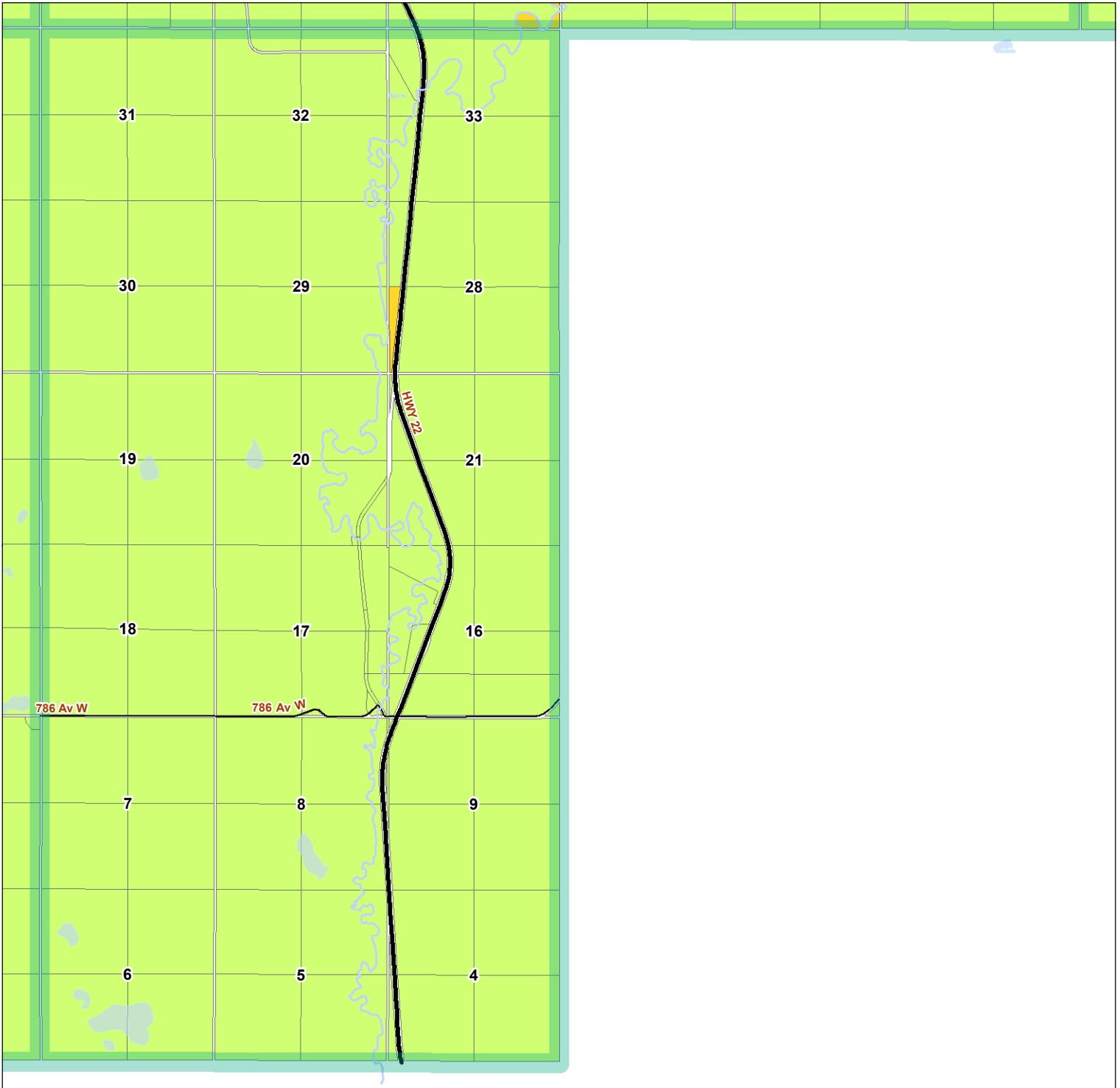
3	4	5					
9	10	11	12	13	14	15	16
17	18	19	20	21	22	23	24
	26	27	28	29	30	31	32
33	34	35	36	38	39	40	
41	42	43	44	46	47	48	
	51						

- Legend**
- County Roads
 - A- Agricultural
 - CR- Country Residential
 - INR- Natural Resource Extraction

This map is compiled by the Foothills County. Reproduction, in whole or in part, is prohibited without express permission from the Foothills County. Foothills County provides this information in good faith, but provides no warranty, nor accepts any liability arising from incorrect, incomplete or misleading information, or its improper use.

Data Sources Include Municipal Records and AltaLIS.
© Foothills County 2023





Page Numbers

3	4	5					
9	10	11	12	13	14	15	16
17	18	19	20	21	22	23	24
	26	27	28	29	30	31	32
33	34	35	36	38	39	40	
41	42	43	44	46	47	48	
	51						

- Legend**
- County Roads
 - Highways
 - A- Agricultural
 - CR- Country Residential

This map is compiled by the Foothills County. Reproduction, in whole or in part, is prohibited without express permission from the Foothills County. Foothills County provides this information in good faith, but provides no warranty, nor accepts any liability arising from incorrect, incomplete or misleading information, or its improper use.

Data Sources Include Municipal Records and AltaLIS.
© Foothills County 2023

